USGS STREAMFLOWS, SEPTEMBER 2007

DAILY STREAMFLOW CONDITIONS

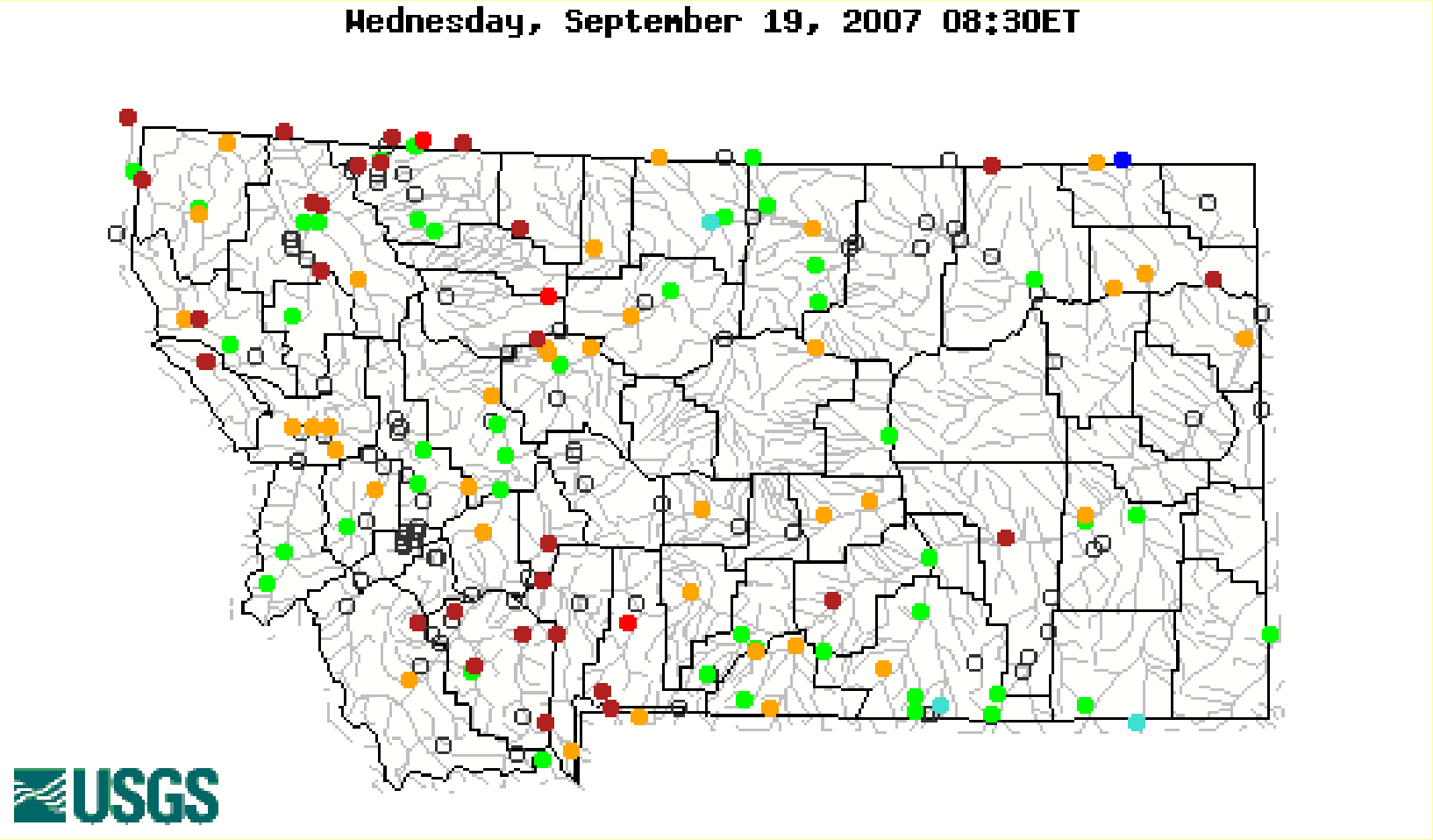

Lowest Recorded Flow for September 19

06108000 – Teton River near Dutton

06192500 – Yellowstone River near Livingston

420 cfs on 09-19-2007

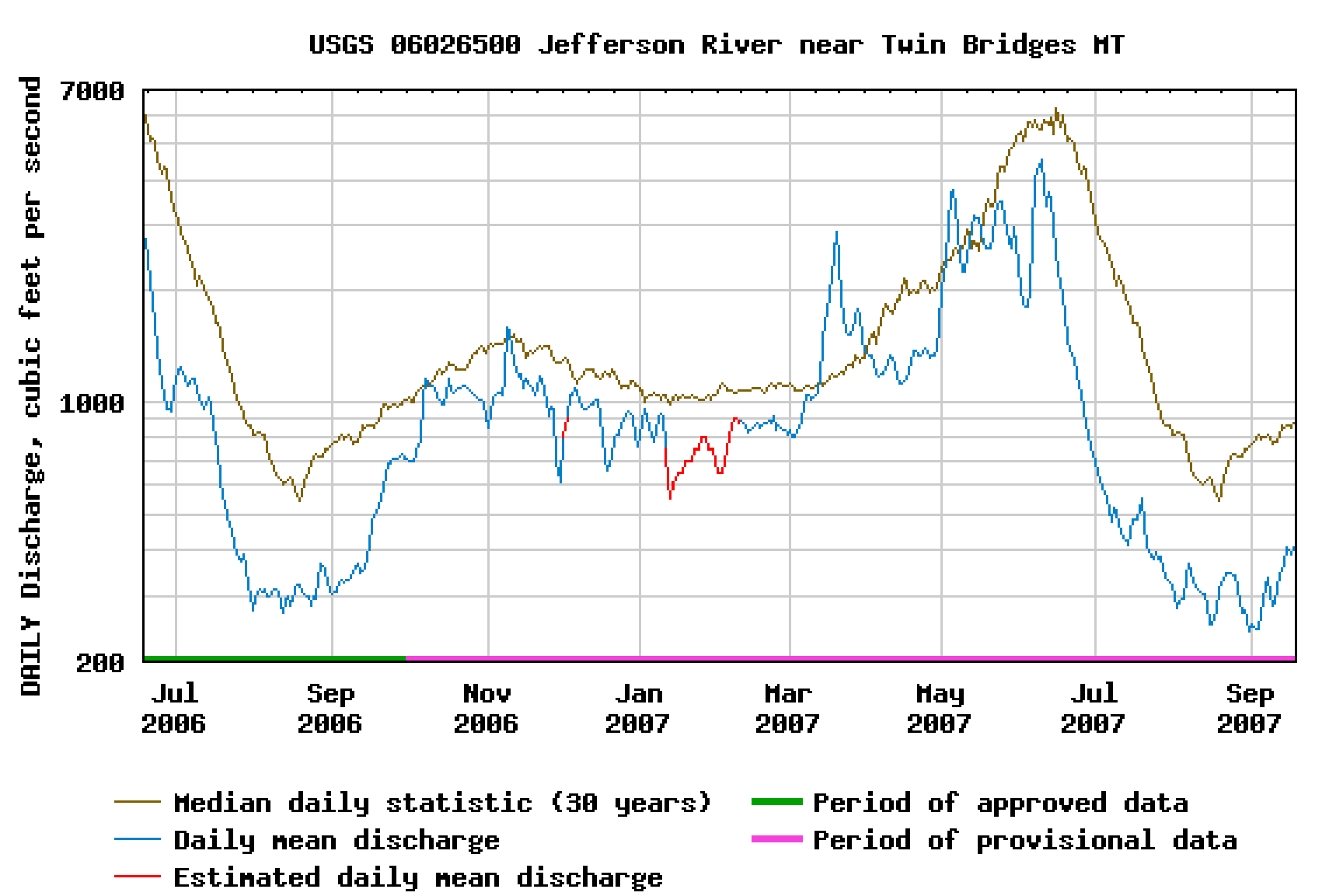

350 cfs on 09-19-2007

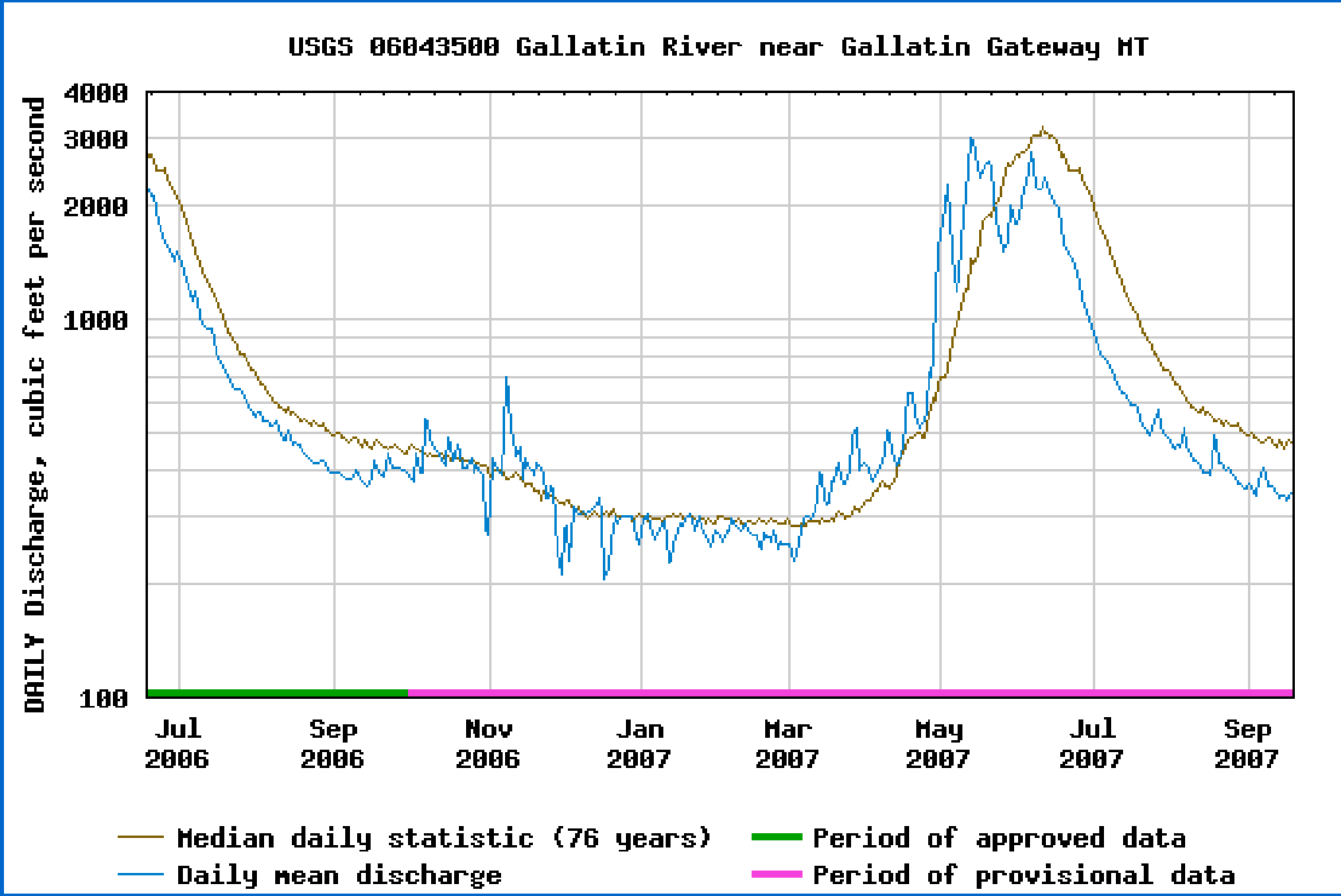

1,620 cfs on 09-19-2007

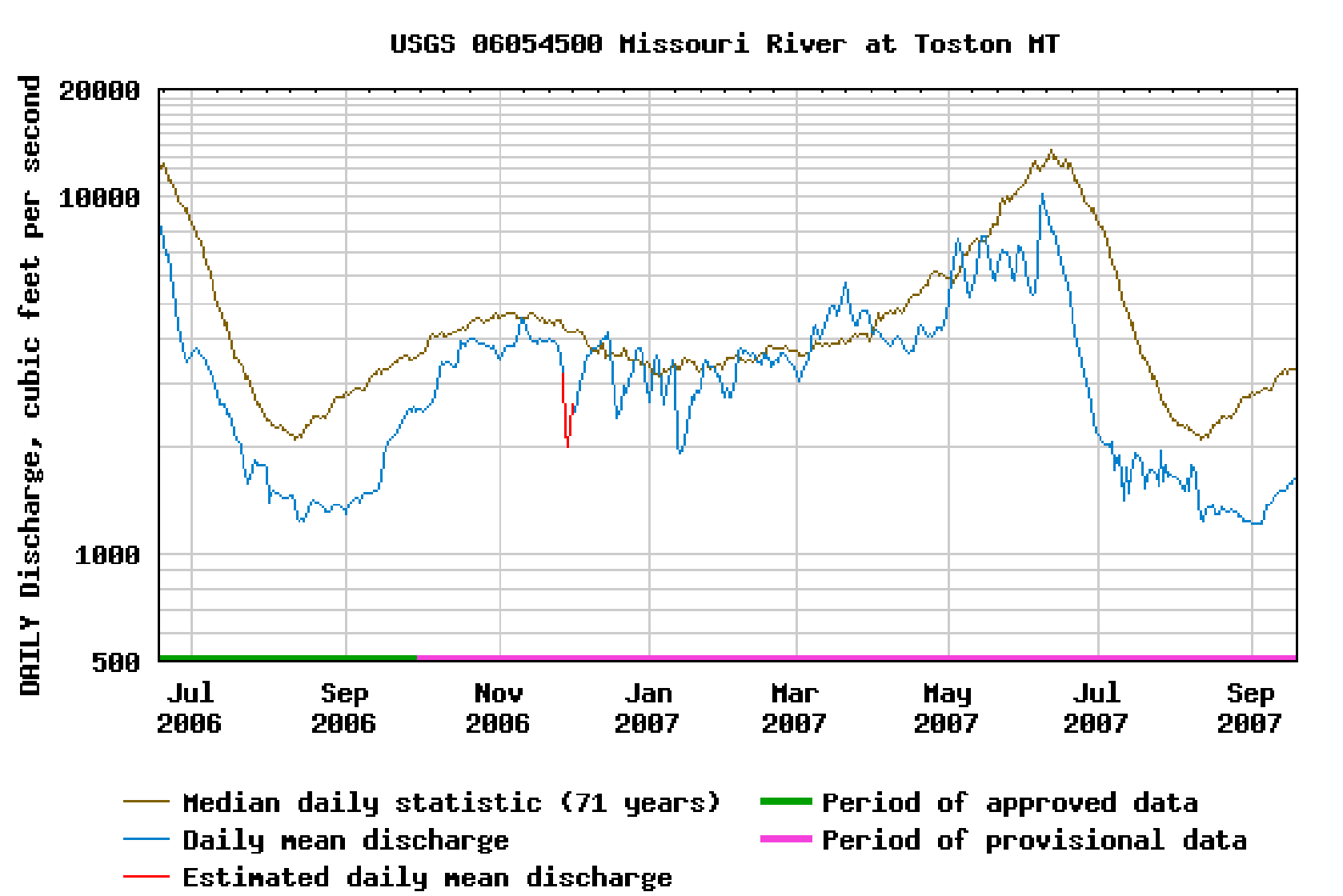

4,380 cfs on 09-19-2007

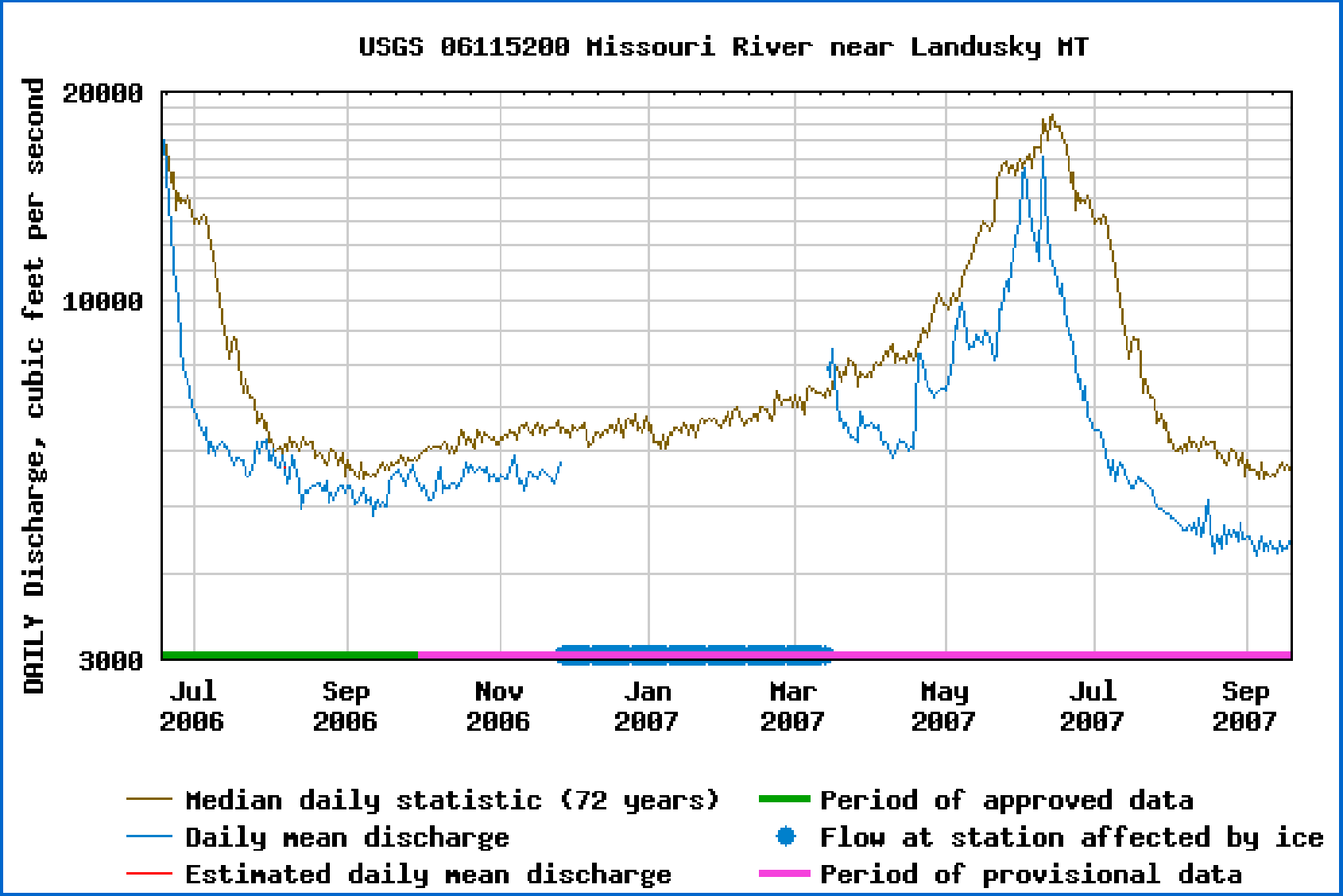

1,090 cfs on 09-19-2007

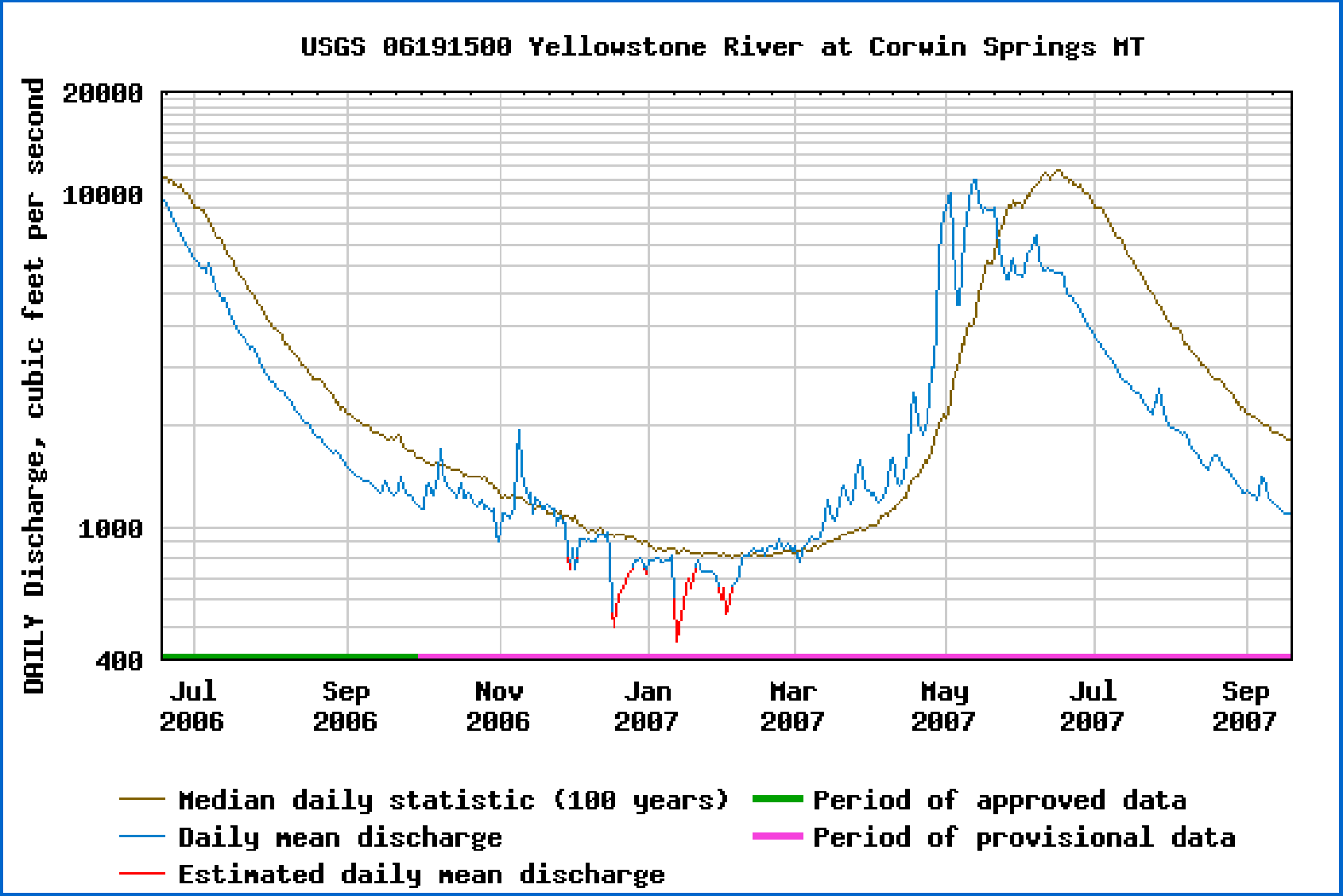

2,190 cfs on 09-19-2007

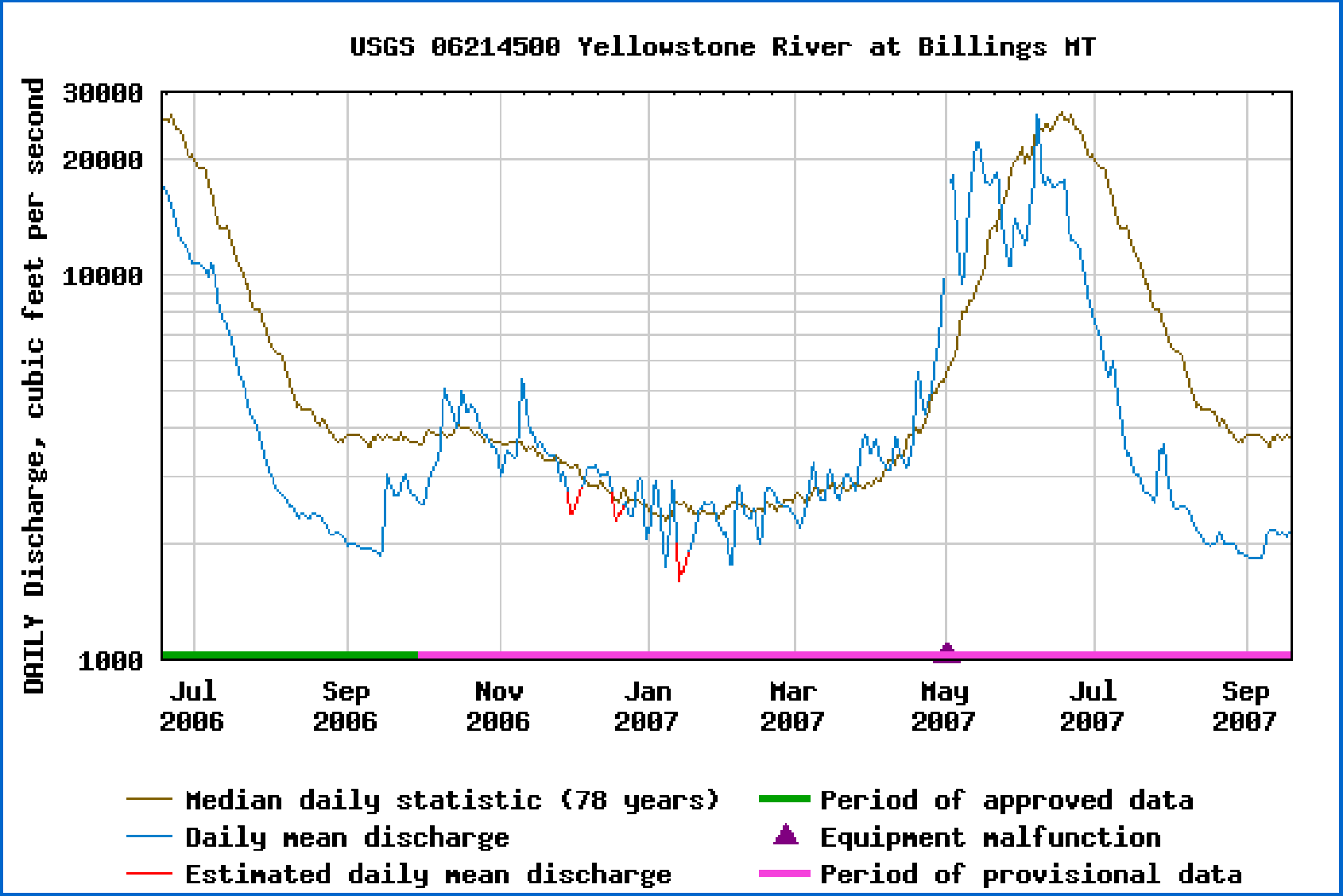

4,150 cfs on 09-19-2007

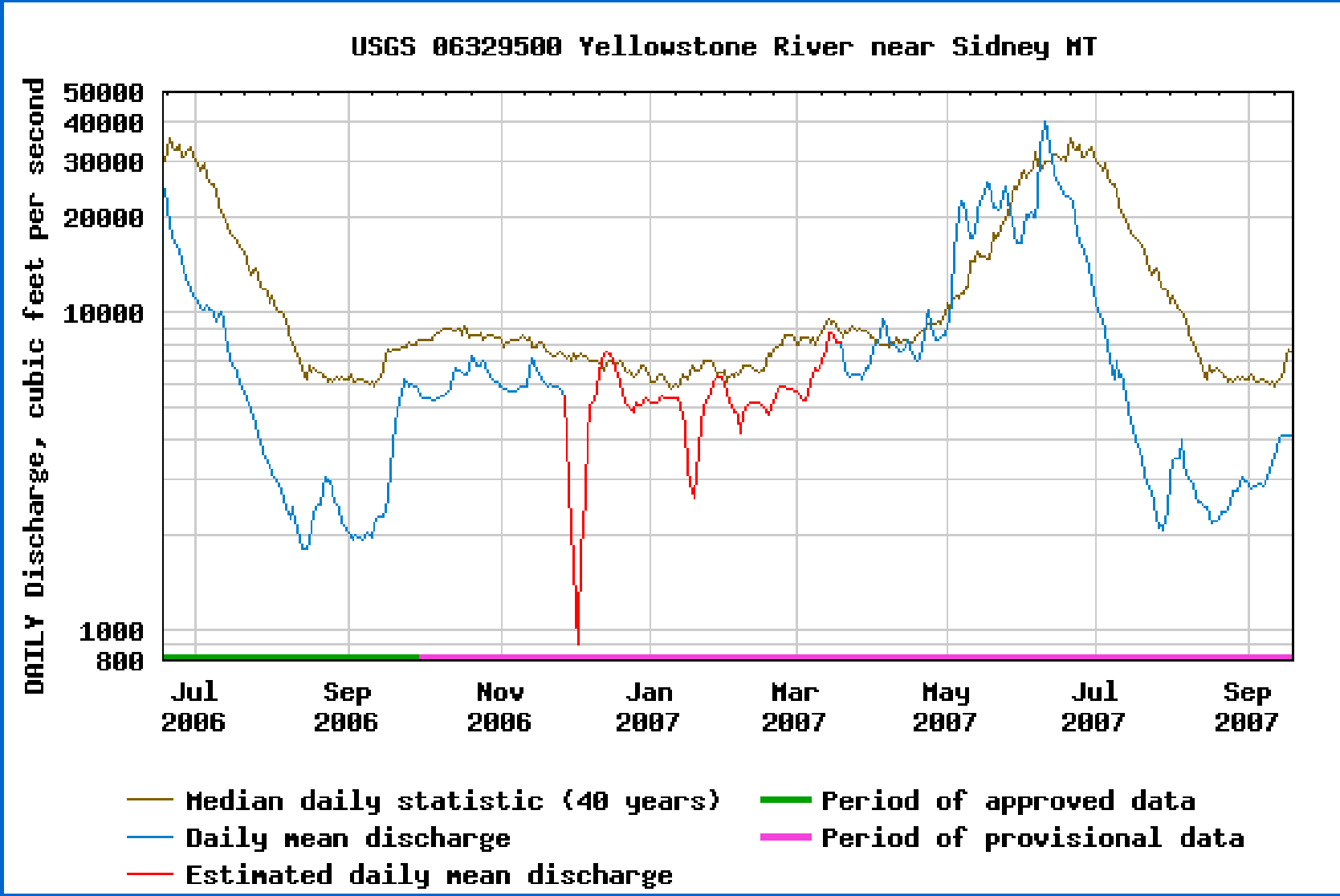

429 cfs on 09-19-2007

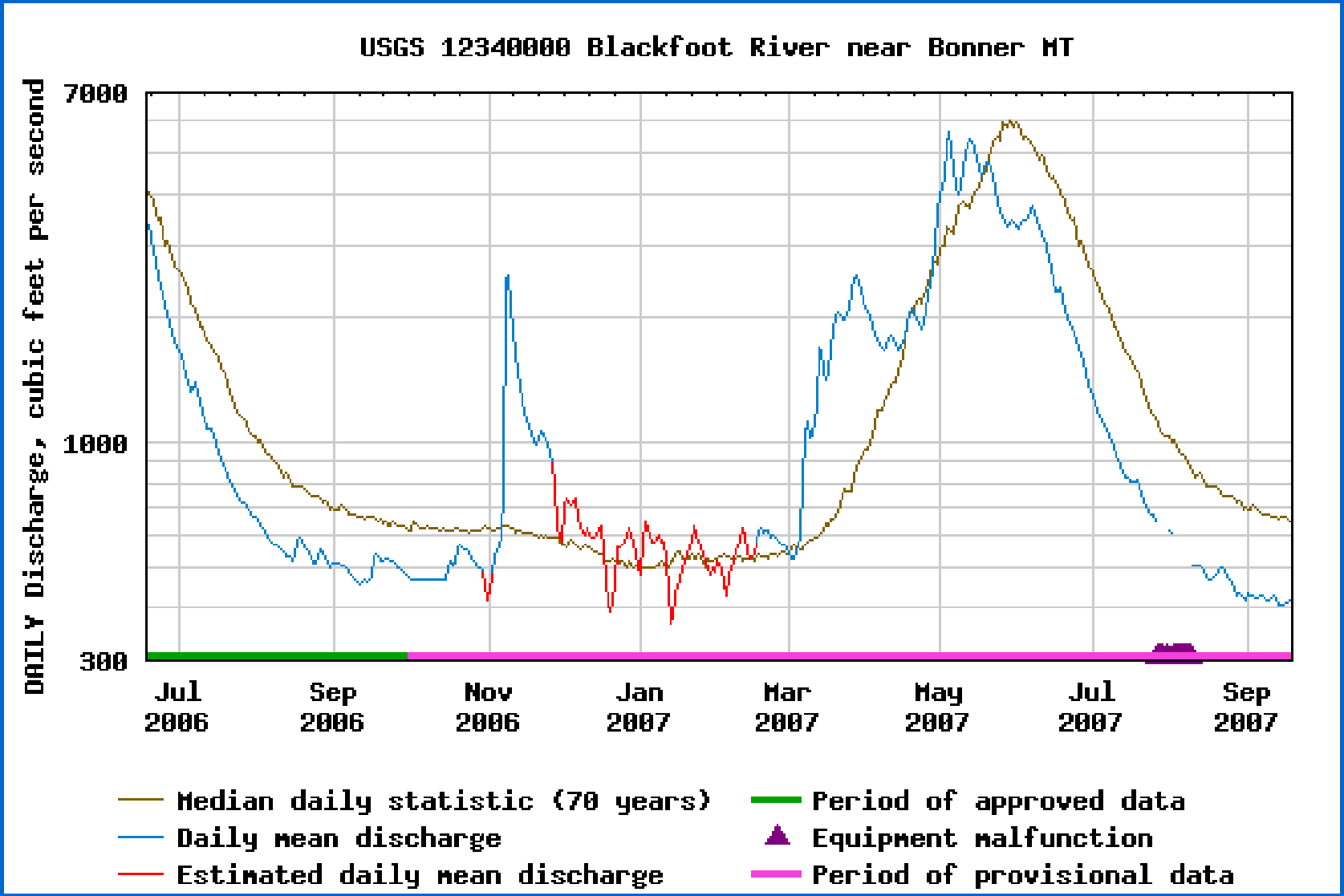

930 cfs on 09-19-2007

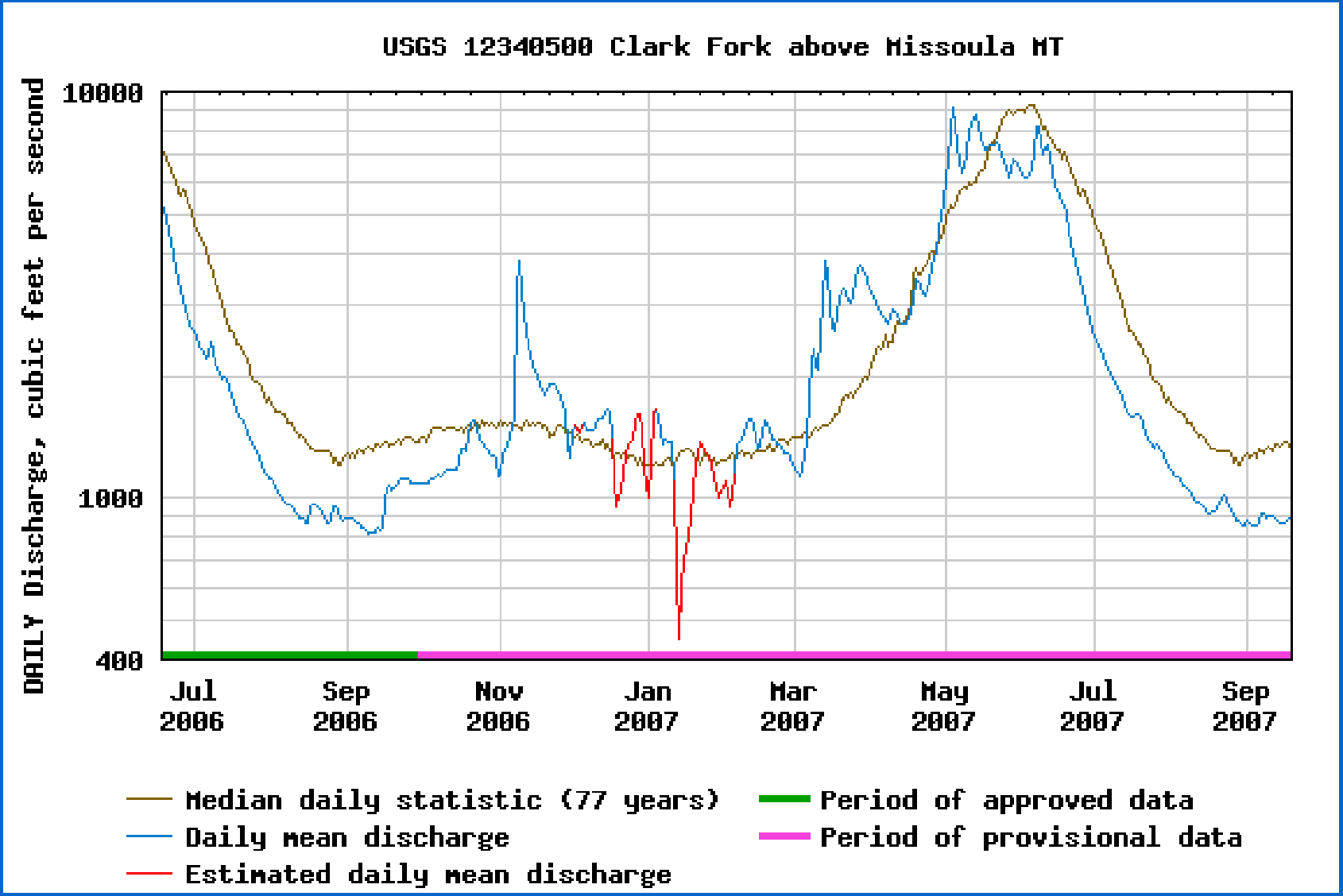

1,880 cfs on 09-19-2007

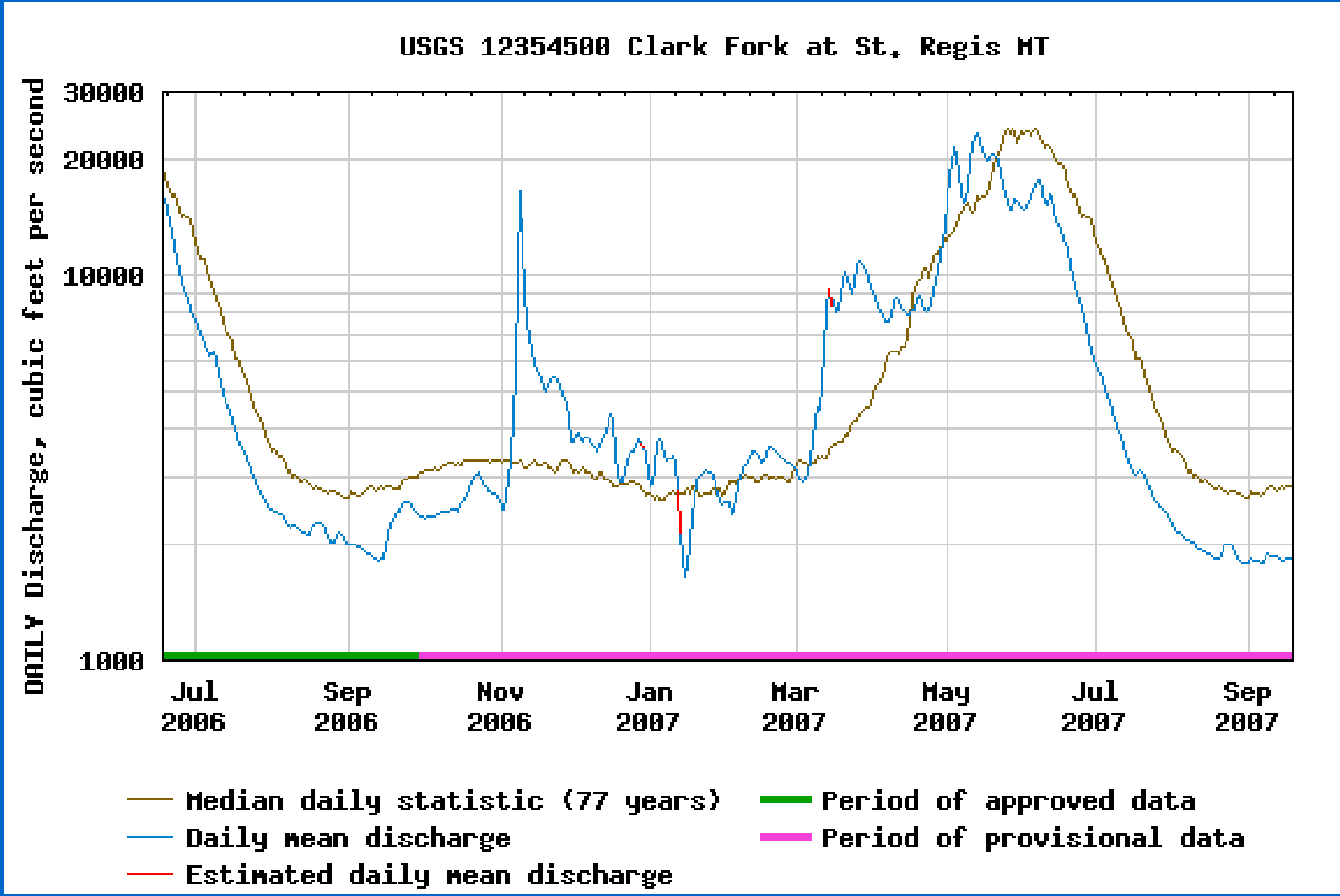

395 cfs on 09-19-2007

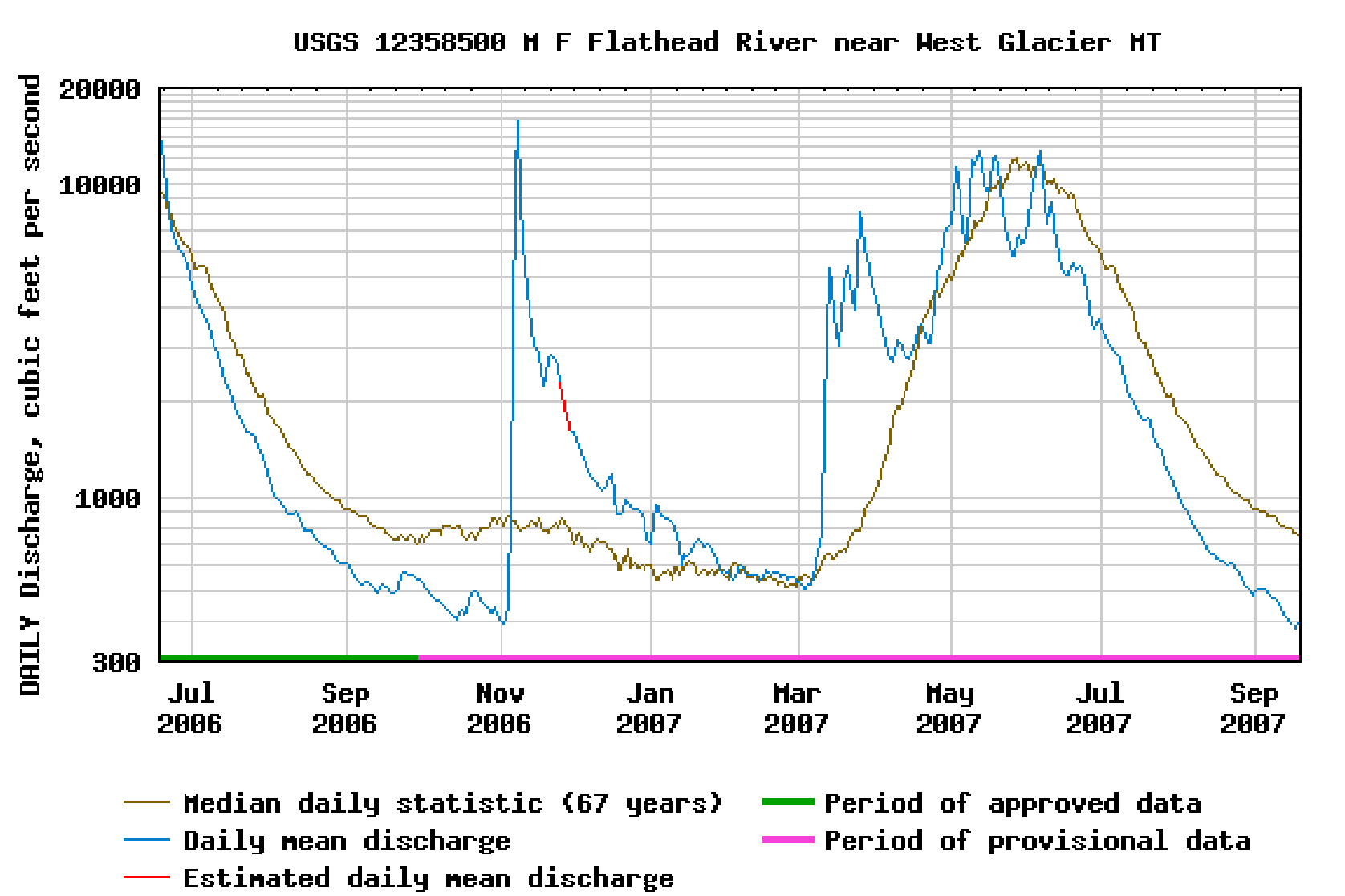

7,820 cfs on 09-19-2007

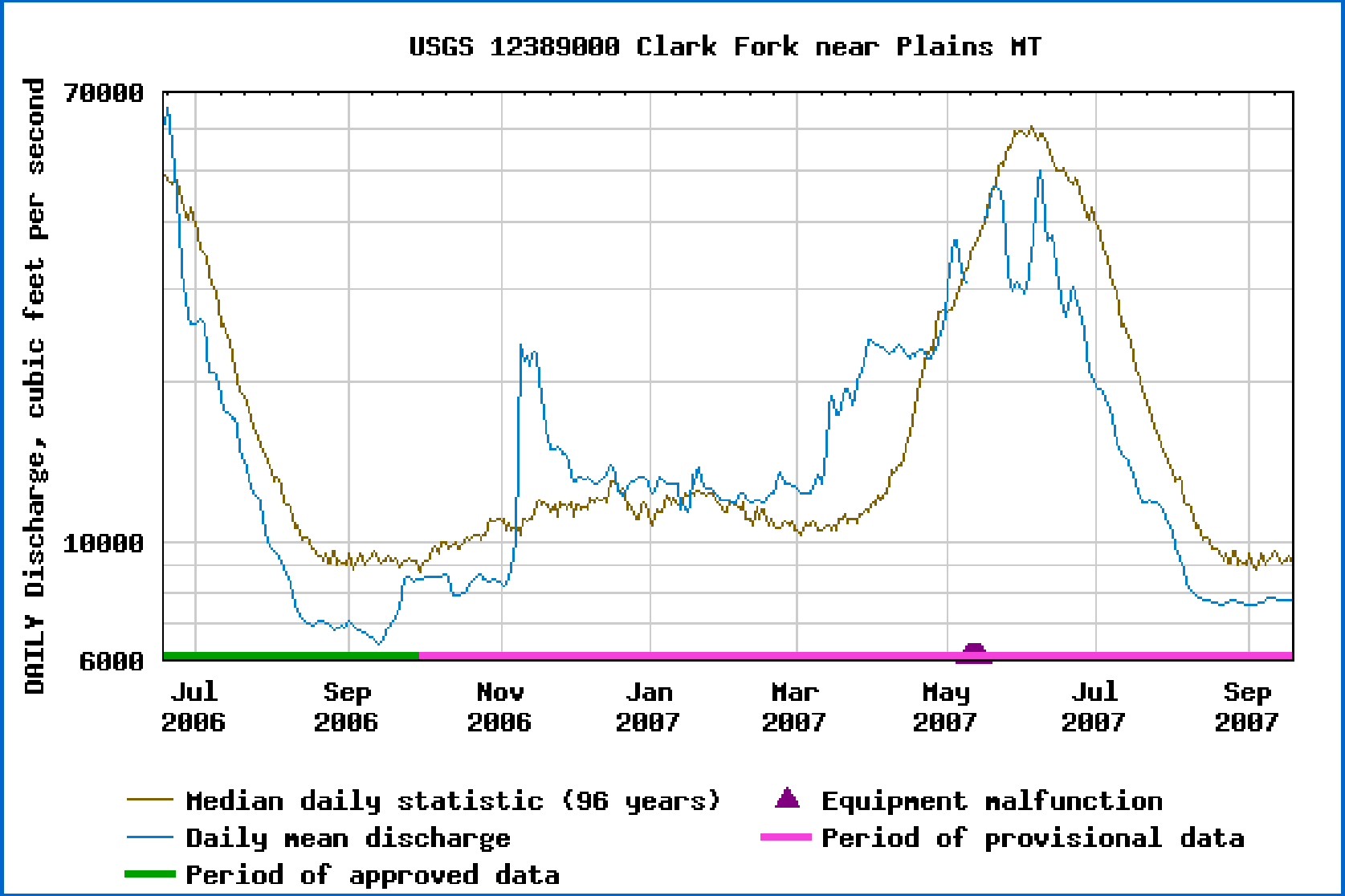

USGS Home Page: http://usgs.gov

NwisWeb: http://water.usgs.gov/mt/nwis
Access to streamflow (realtime and historical), water quality, and ground water information.

Montana District Home Page: http://mt.usgs.gov
Montana Current Streamflow Conditions