USGS Streamflows, April 2008

DAILY STREAMFLOW CONDITIONS

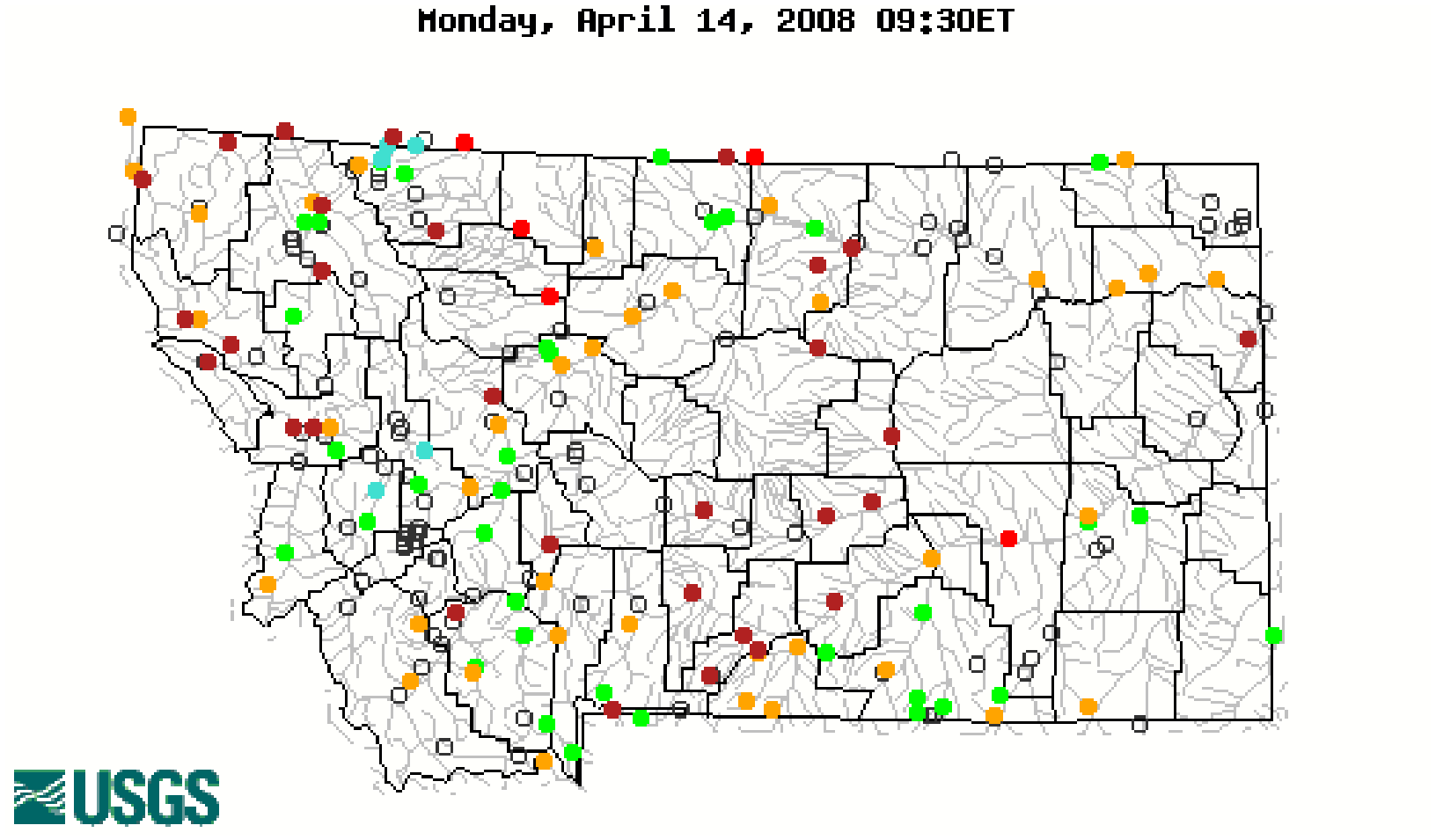

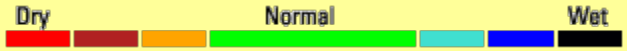

Lowest Recorded Flow for April 14

06099500 – Marias River near Shelby

06133000 – Milk River at Western Crossing

06295000 – Yellowstone River at Forsyth

833 cfs on 4-14-2008

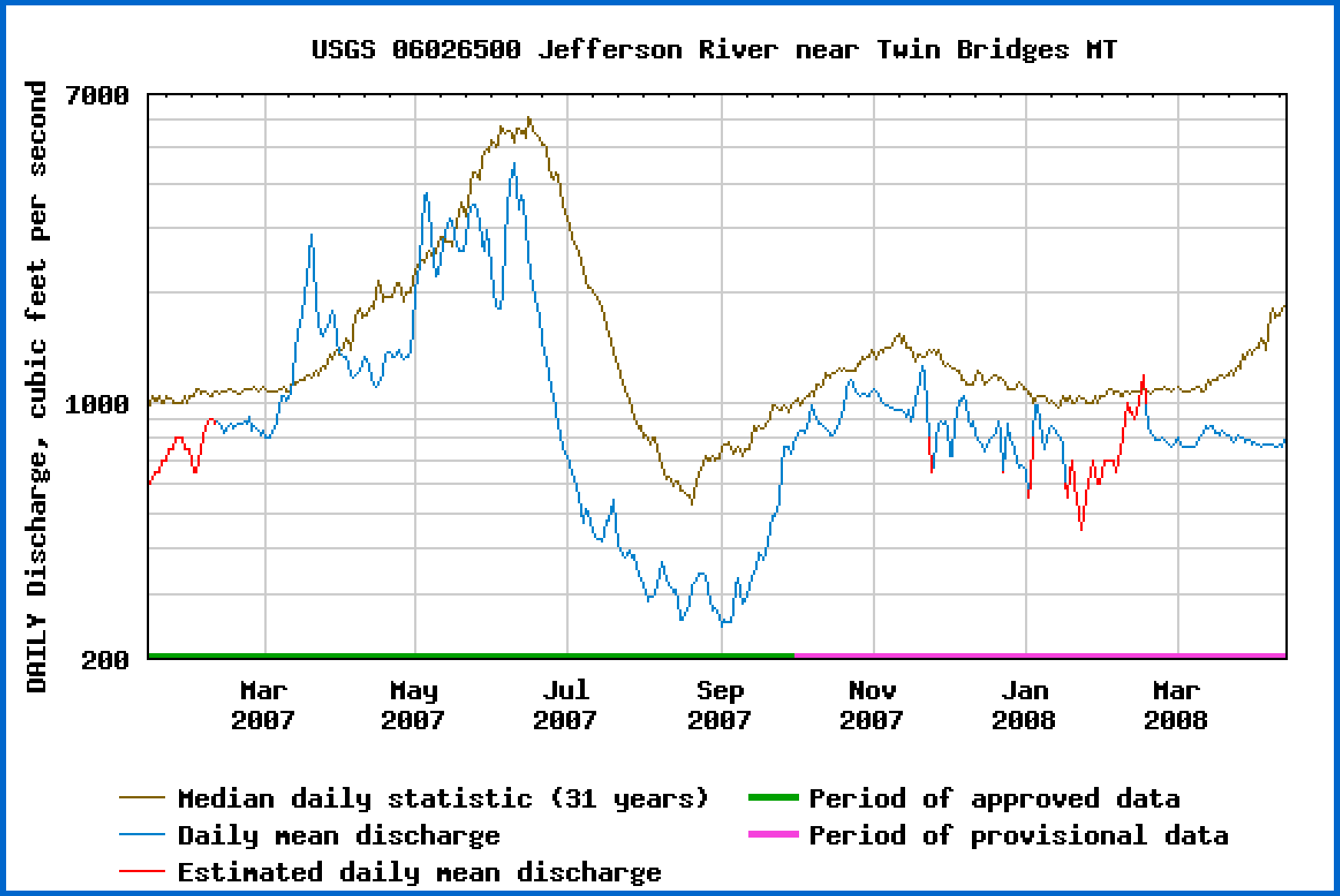

429 cfs on 4-14-2008

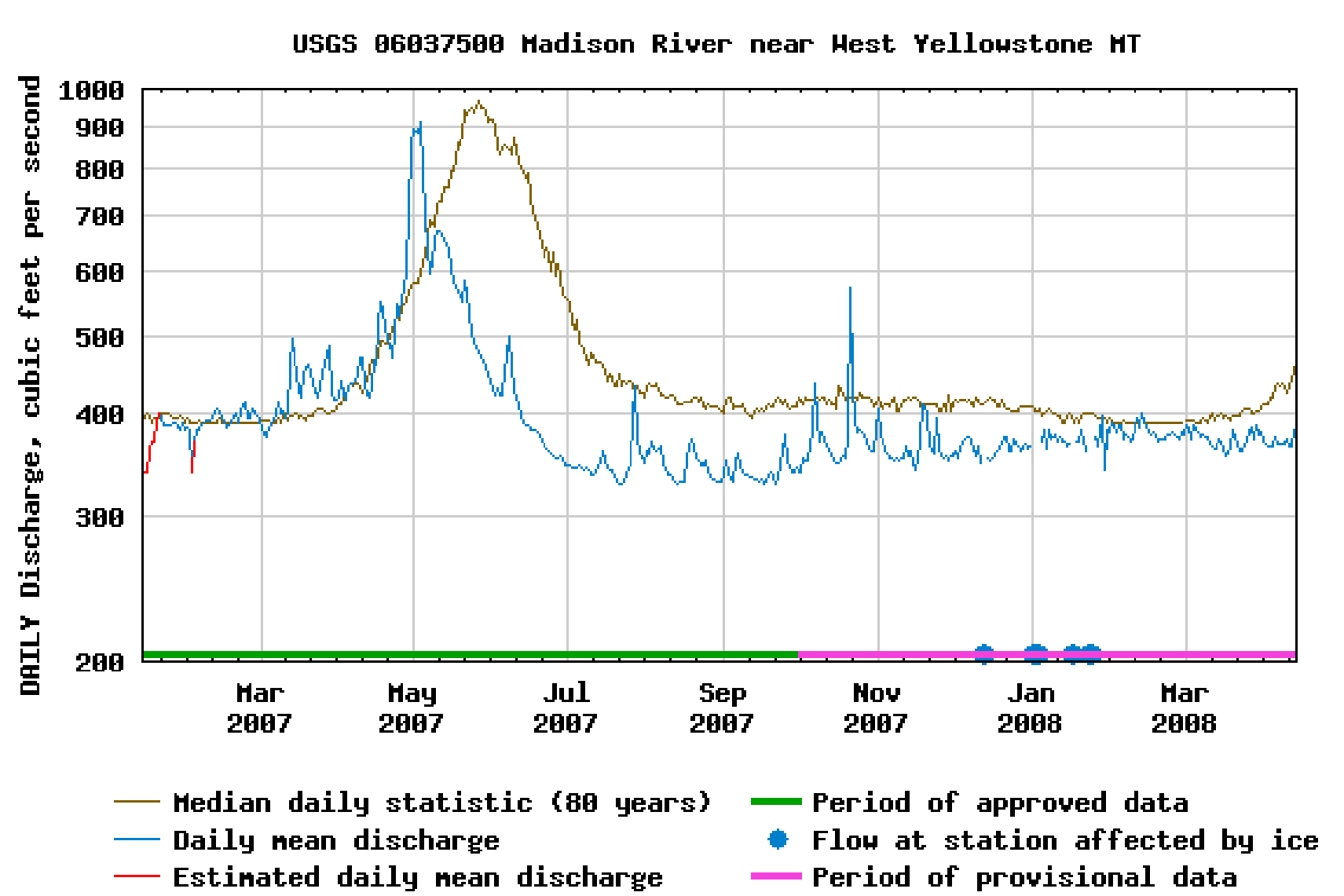

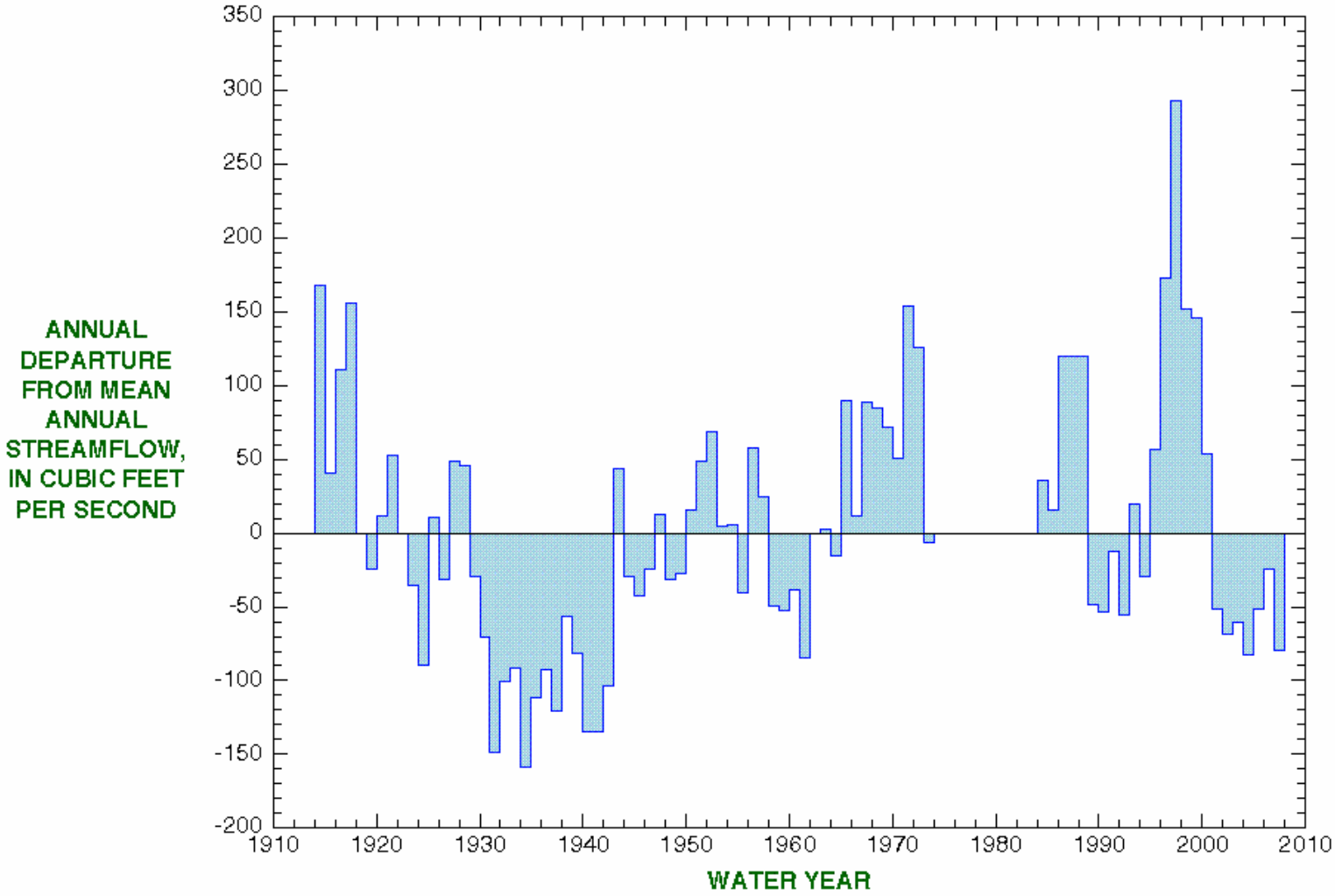

06037500

Madison River near West Yellowstone MT

319 cfs on 4-14-2008

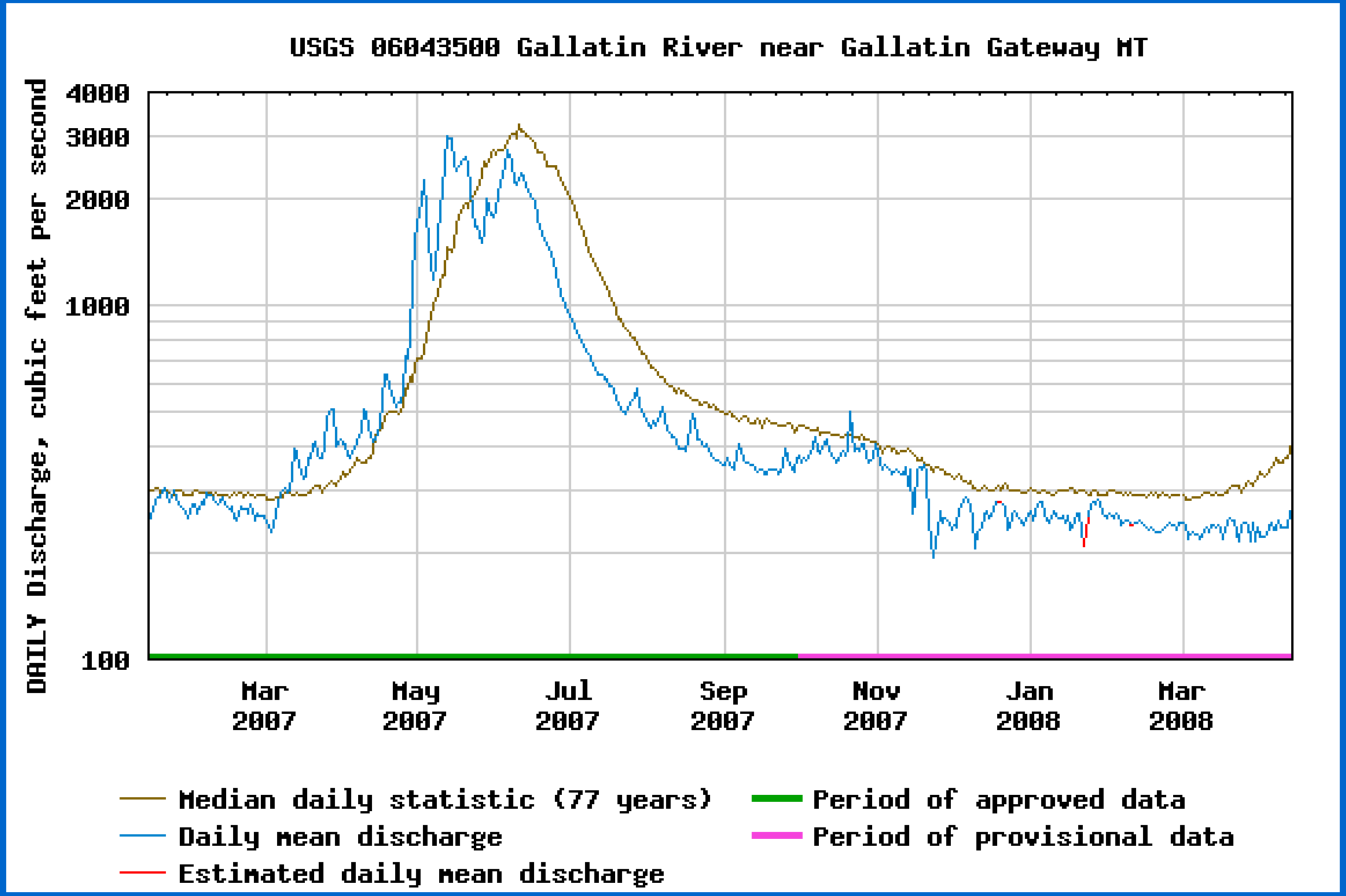

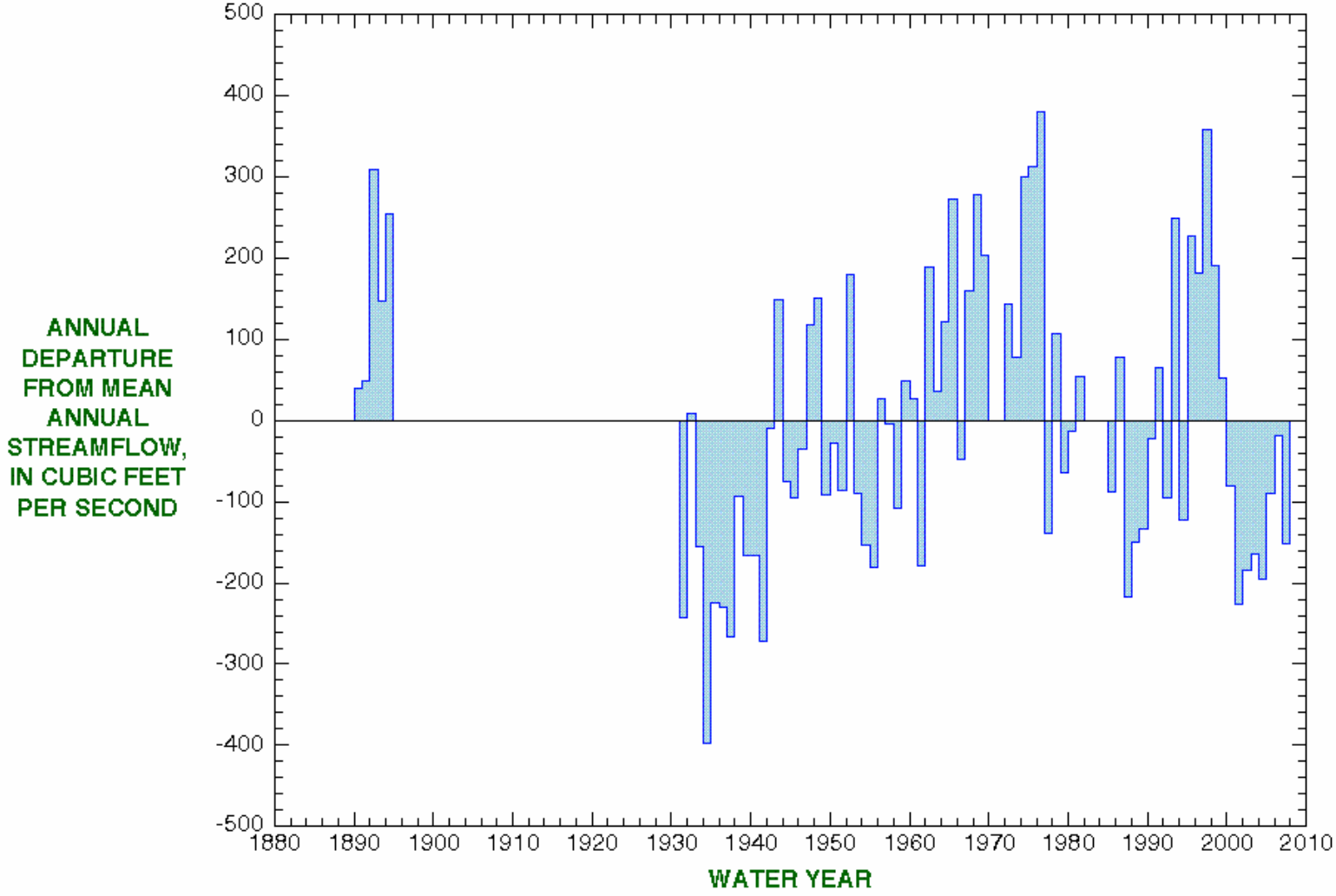

06043500

Gallatin River near Gallatin Gateway MT

2,890 cfs on 4-14-2008

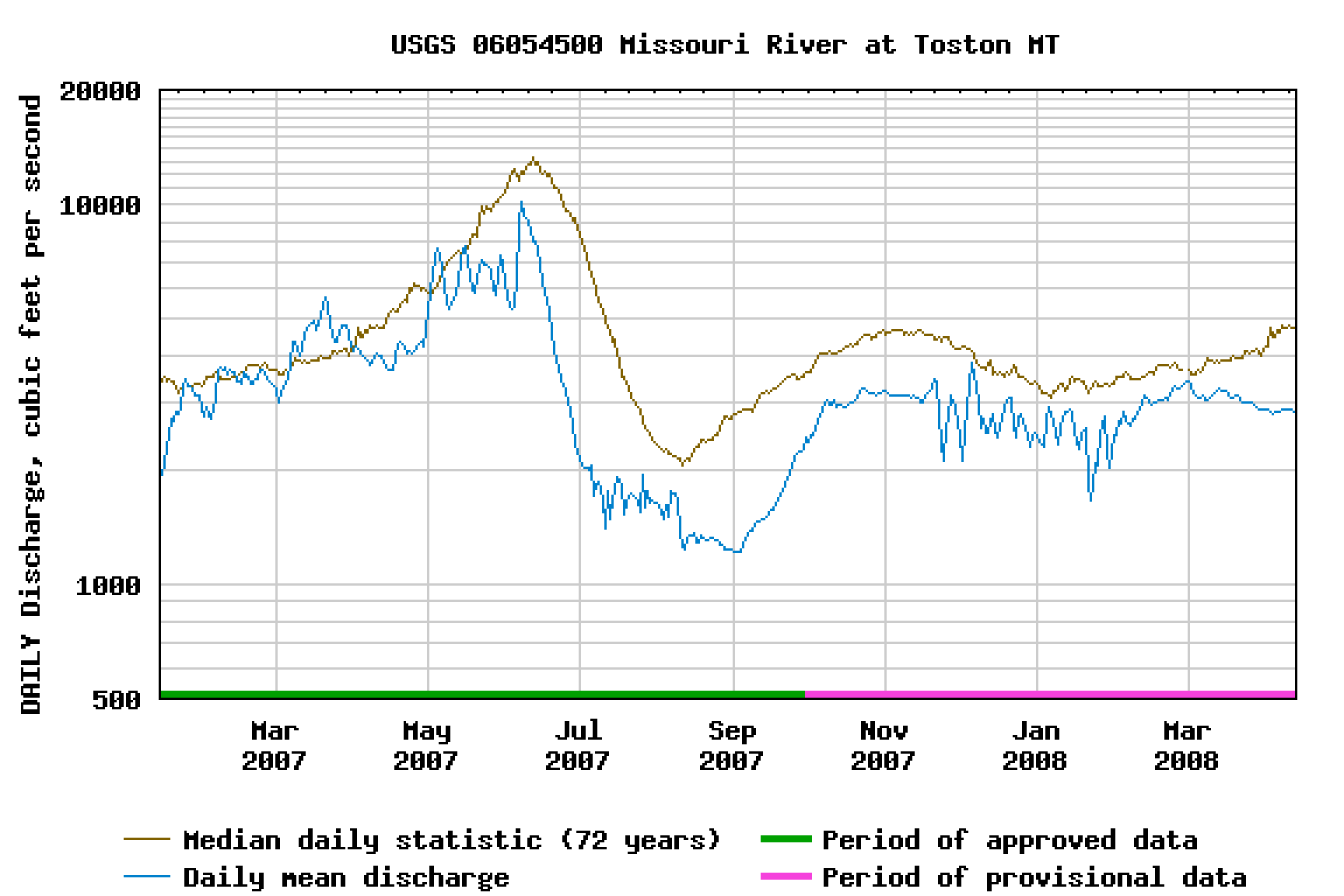

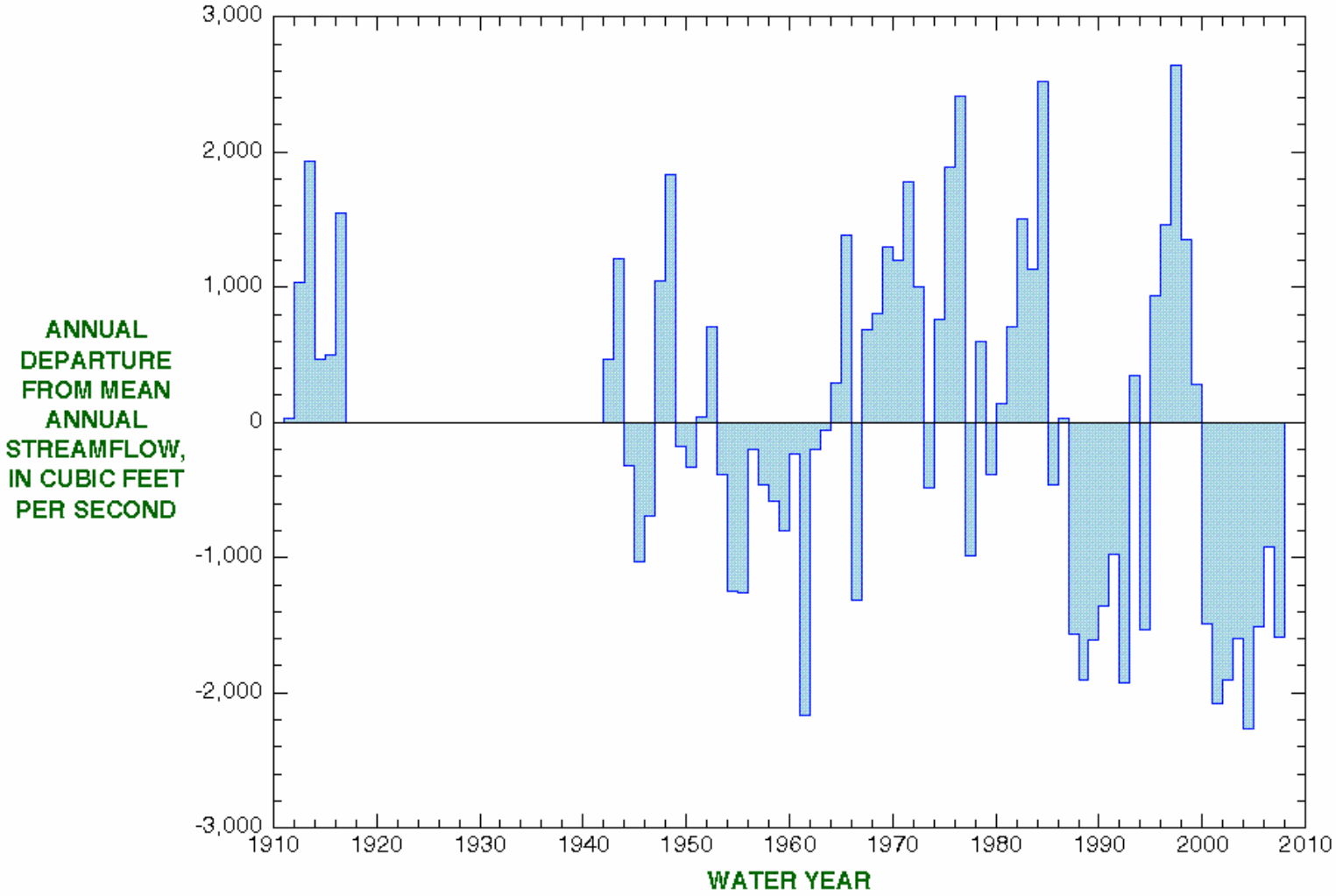

06054500

Missouri River at Toston MT

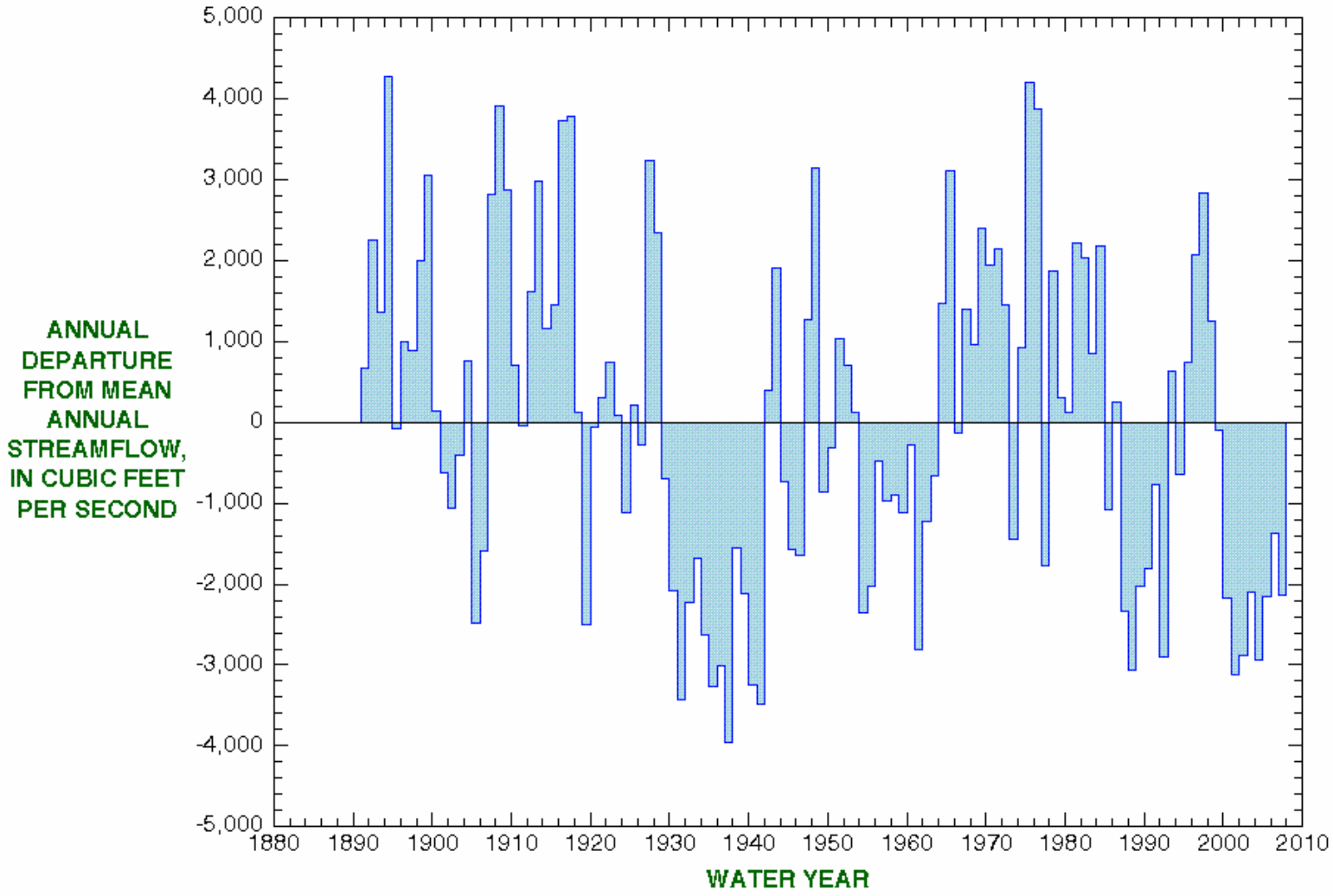

06090800

Missouri River at Fort Benton MT

203 cfs on 4-14-2008

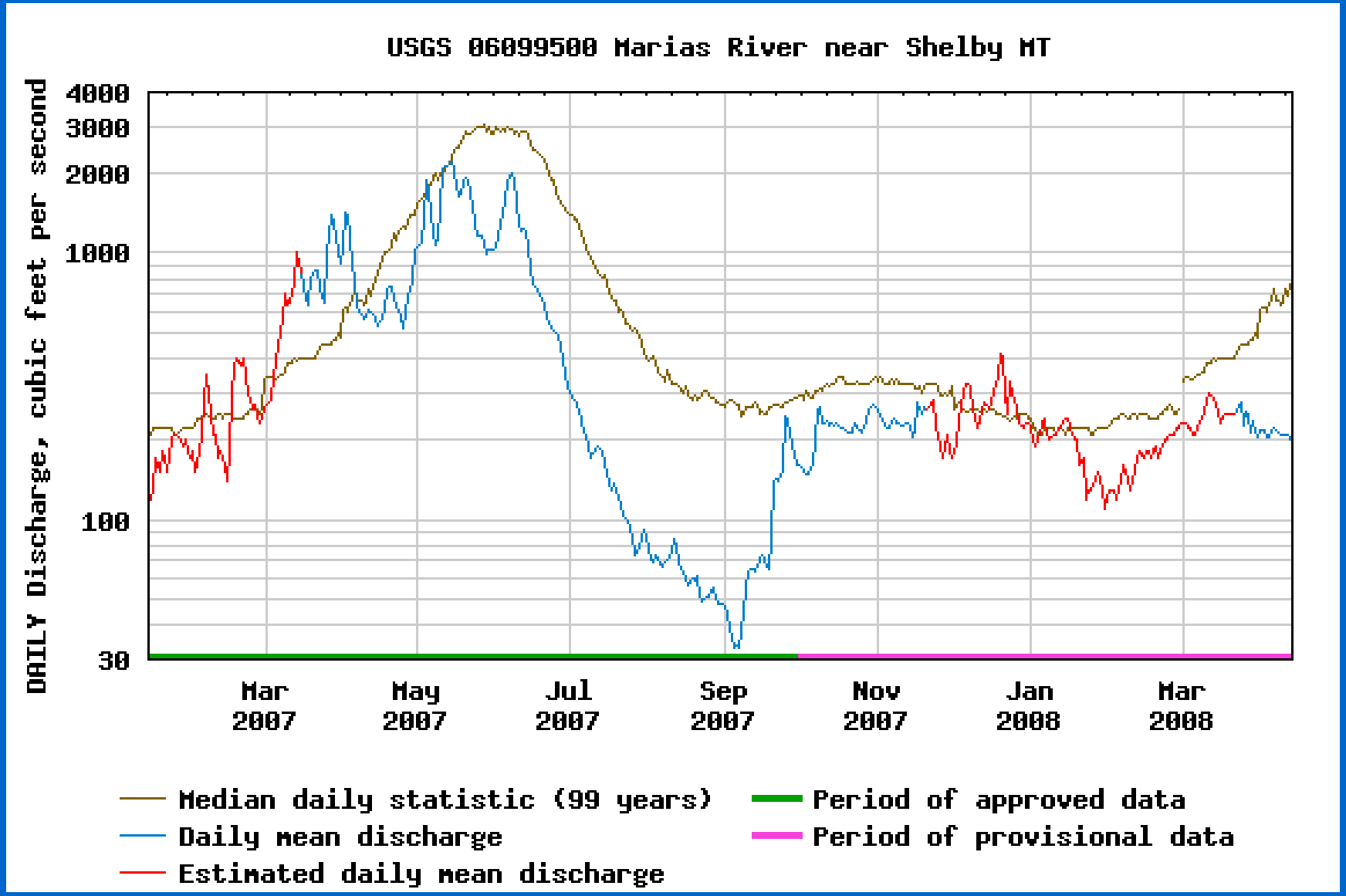

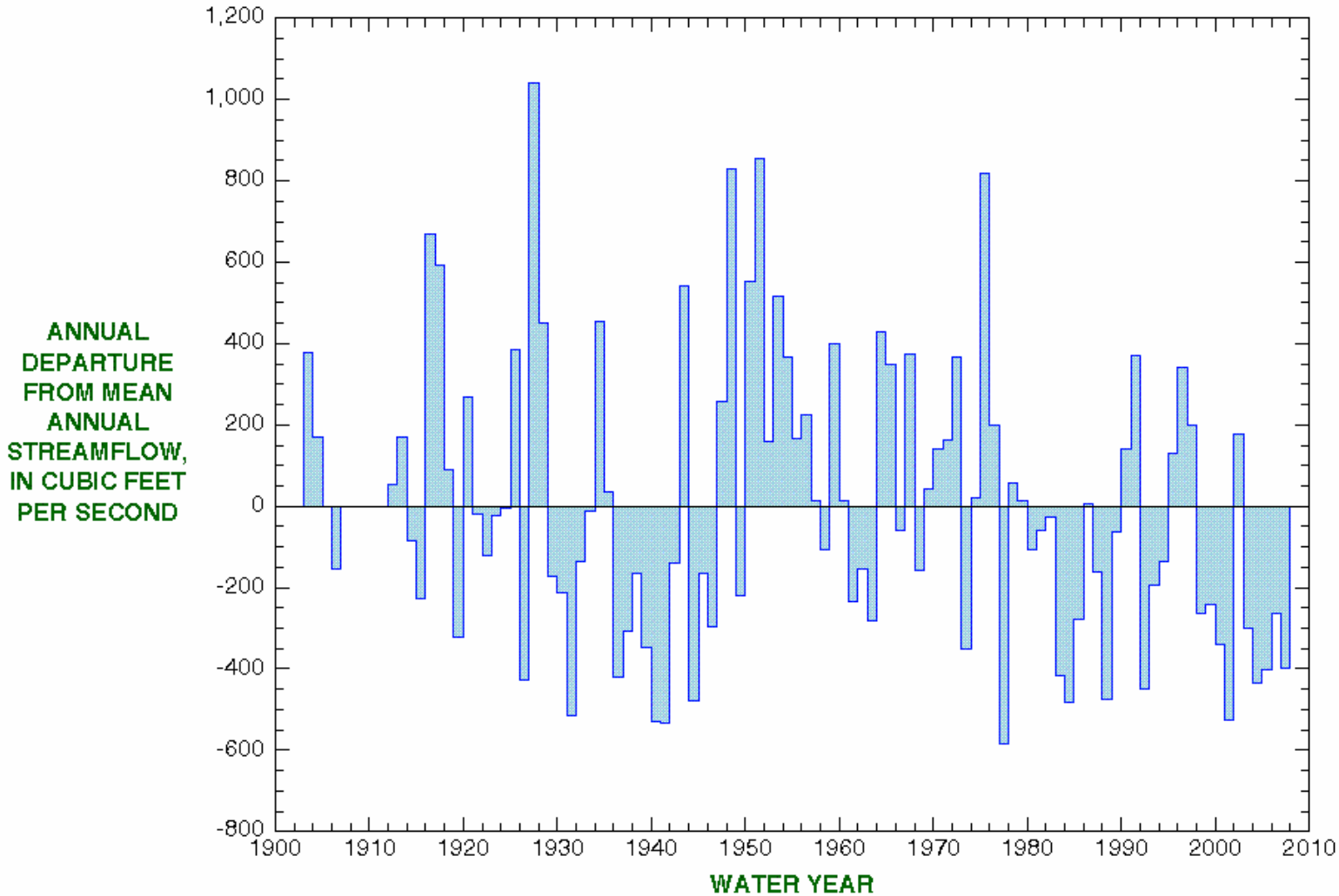

06099500

Marias River near Shelby MT

19 cfs on 4-14-2008

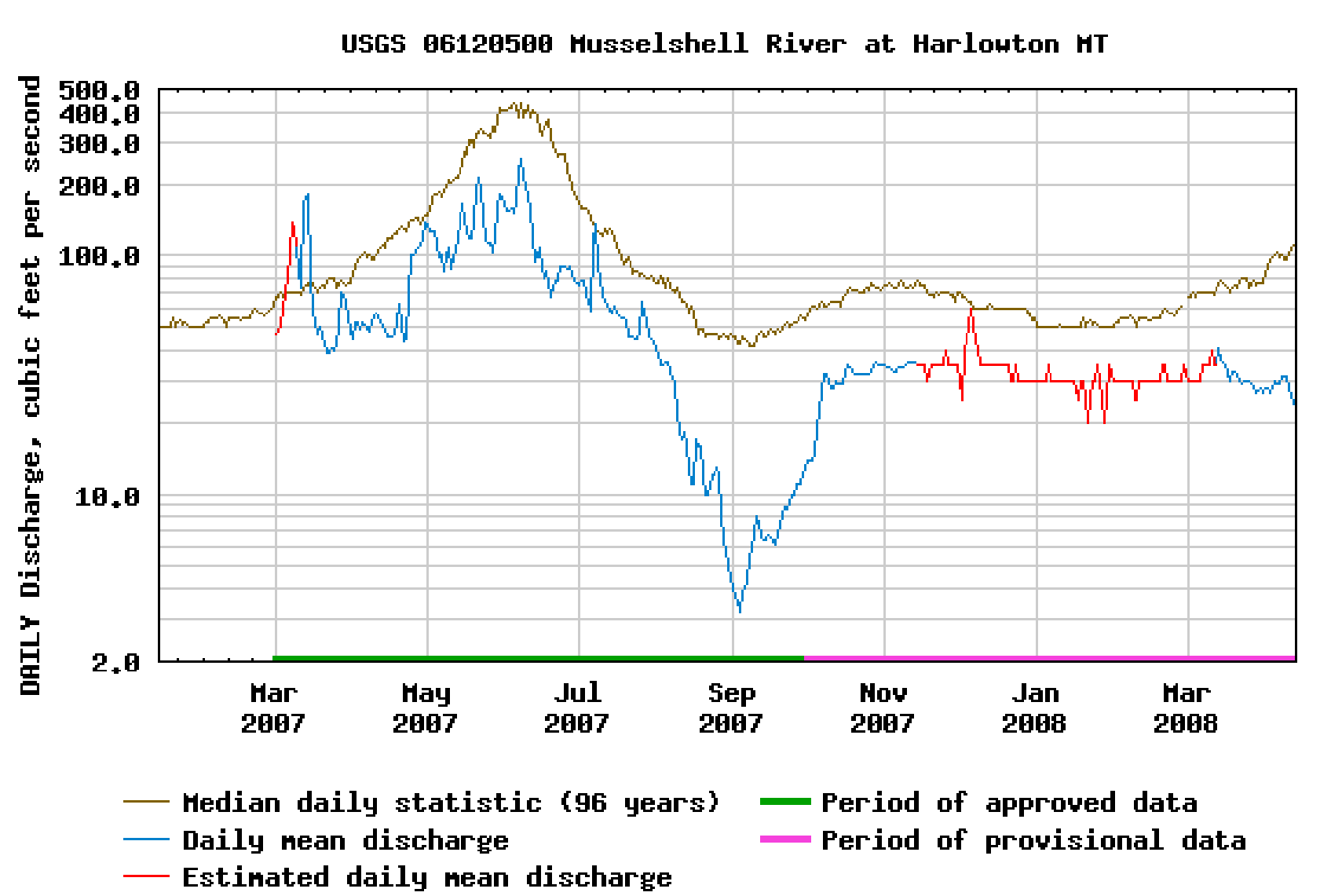

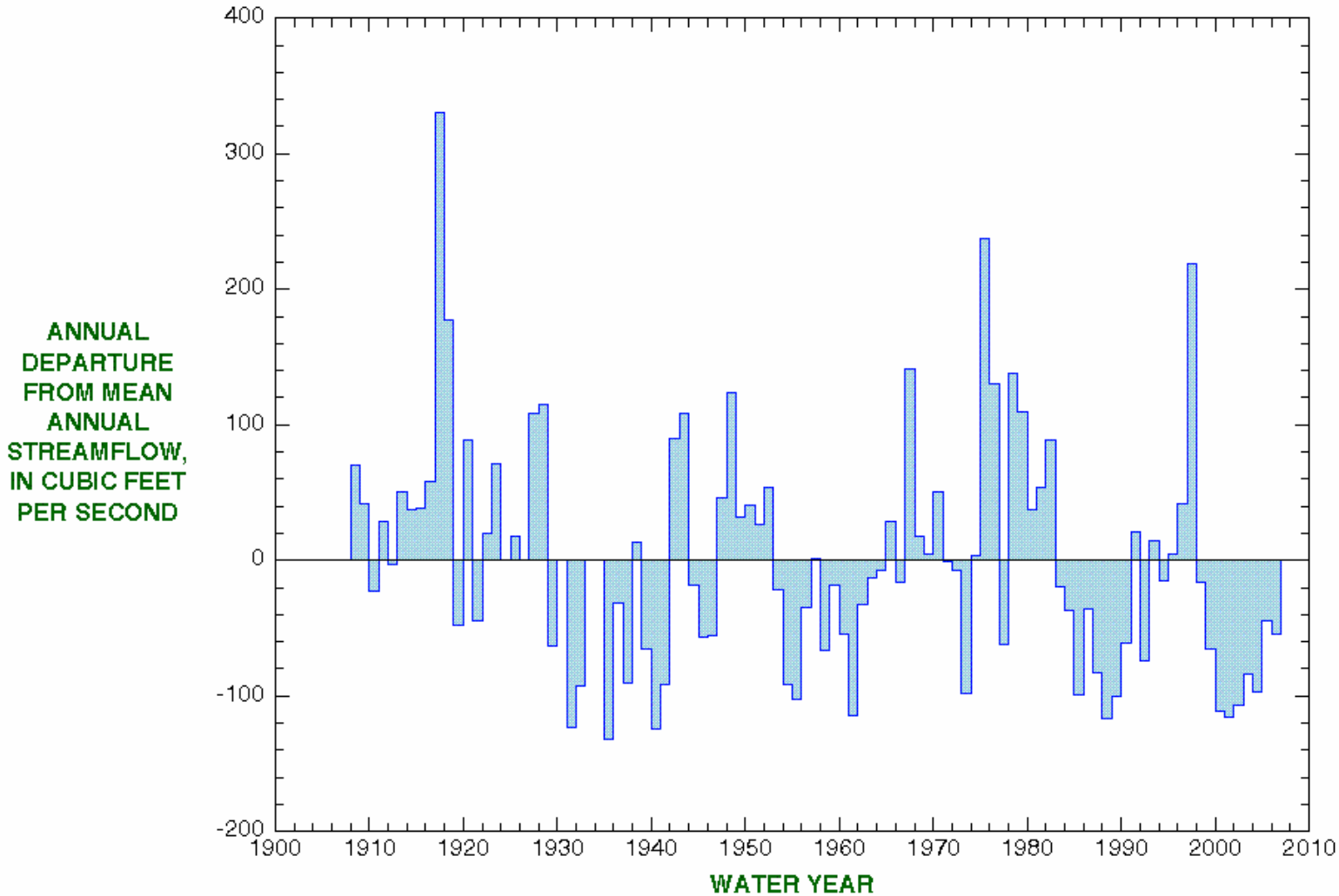

06120500

Musselshell River at Harlowton MT

1,160 cfs on 4-14-2008

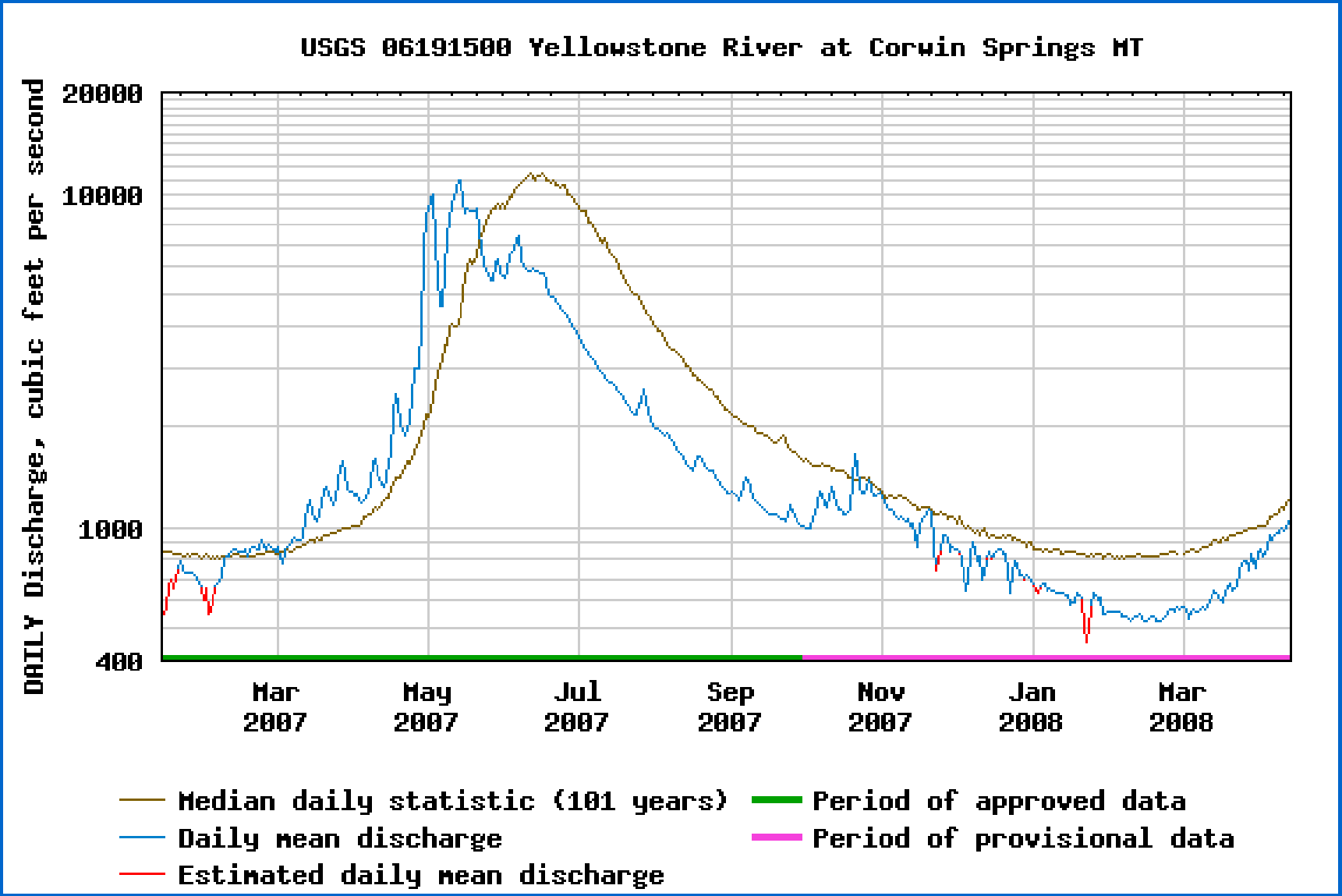

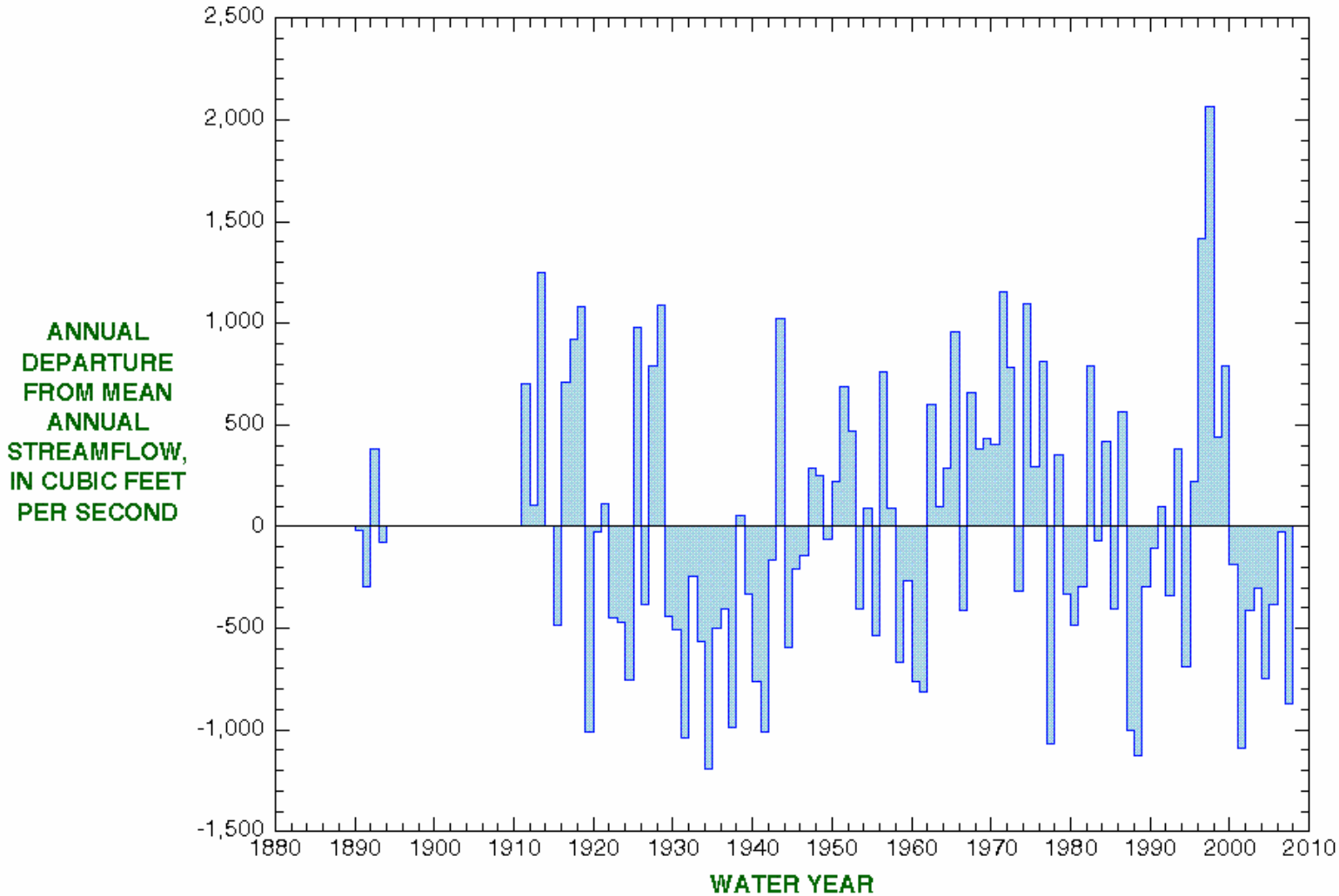

06191500

Yellowstone River at Corwin Springs MT

2,230 cfs on 4-14-2008

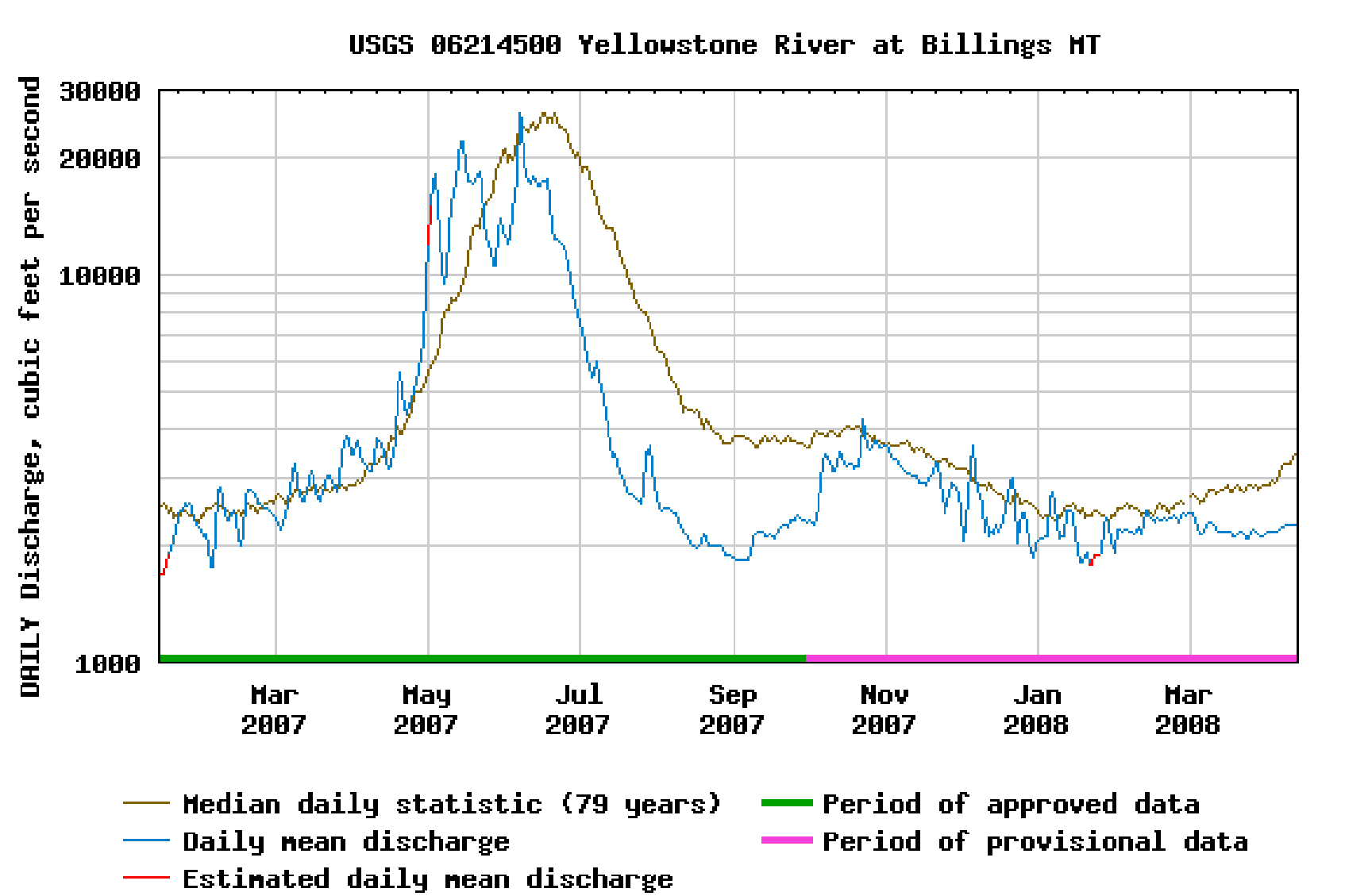

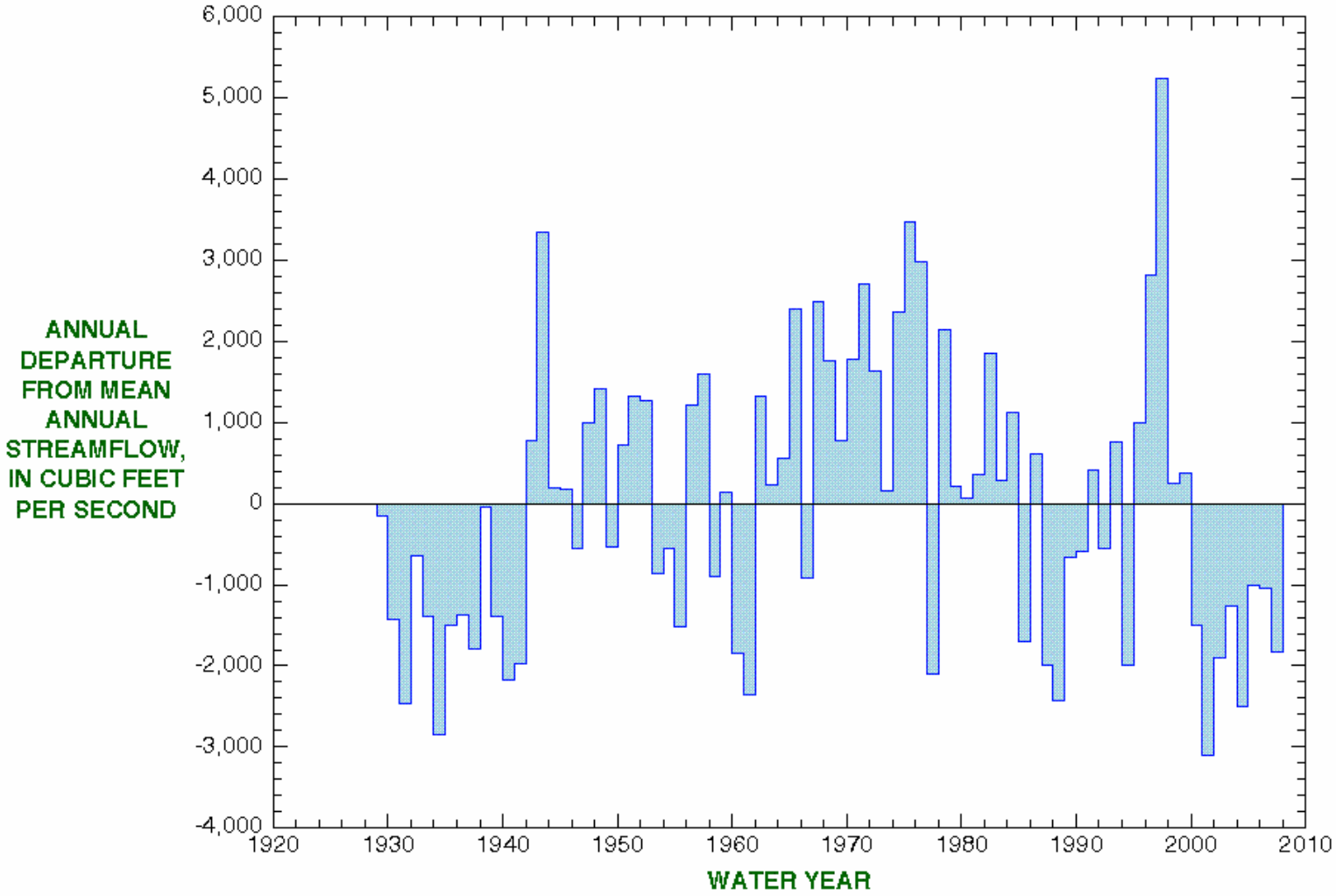

06214500

Yellowstone River at Billings MT

3,970 cfs on 4-14-2008

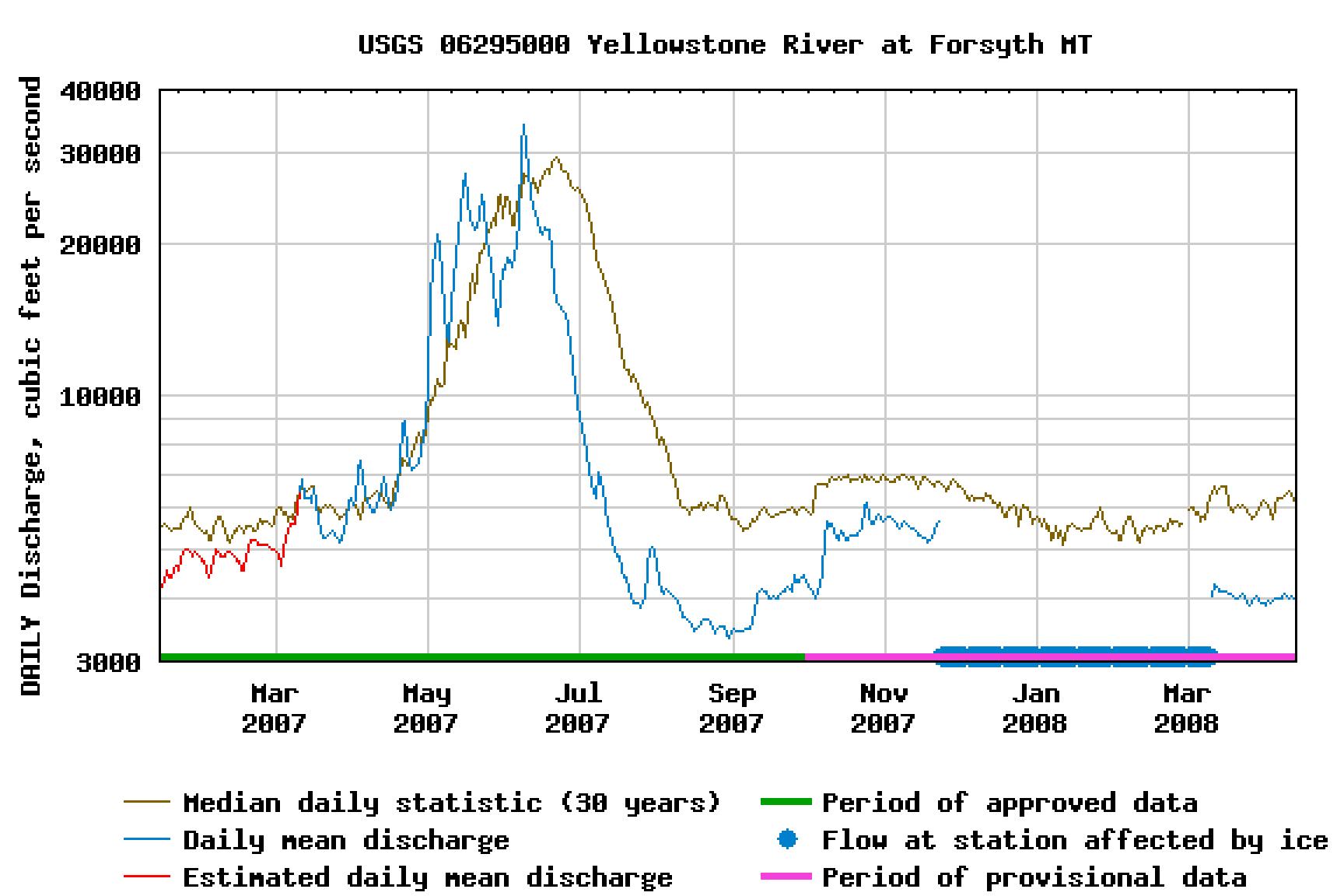

485 cfs on 4-15-2008

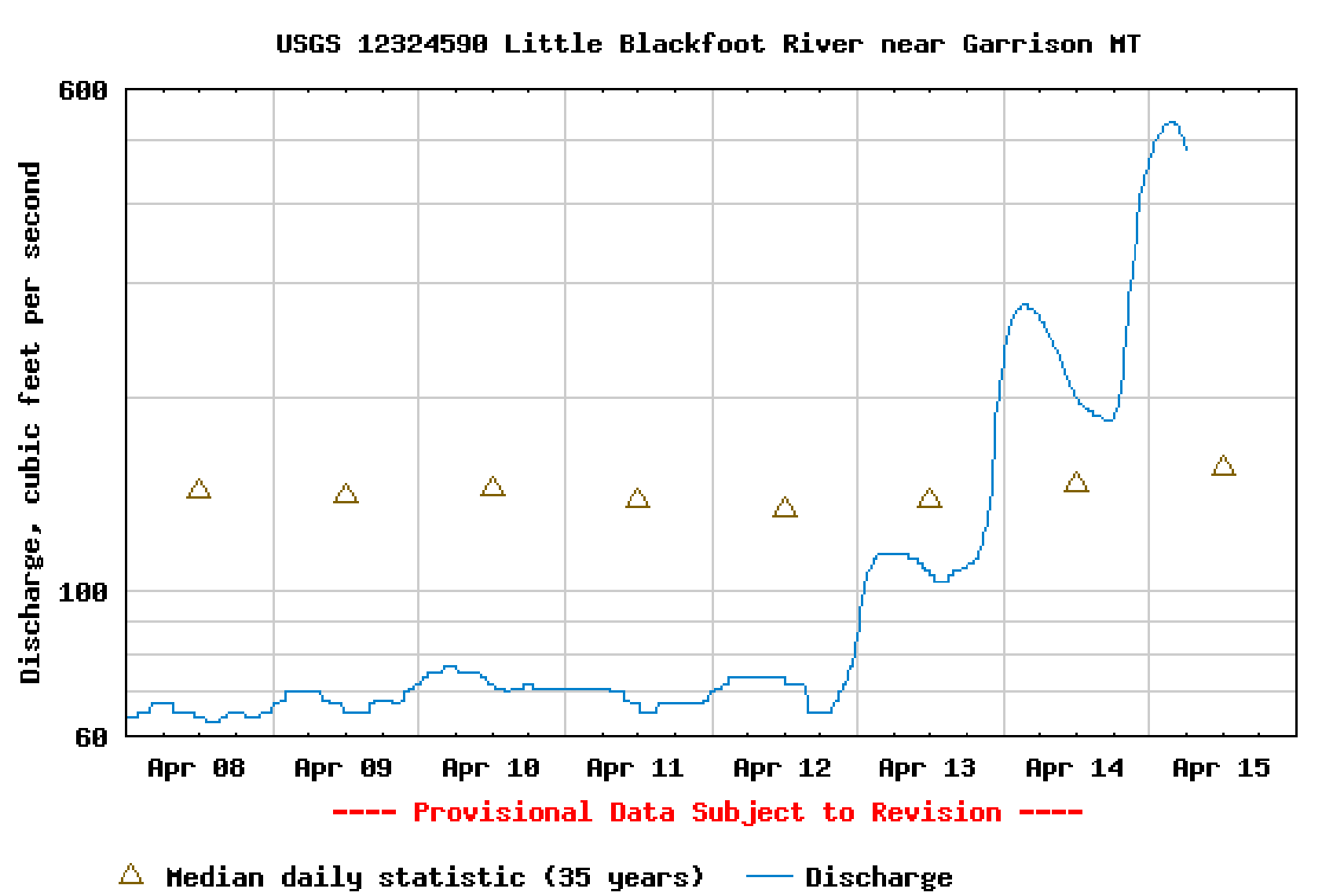

772 cfs on 4-14-2008

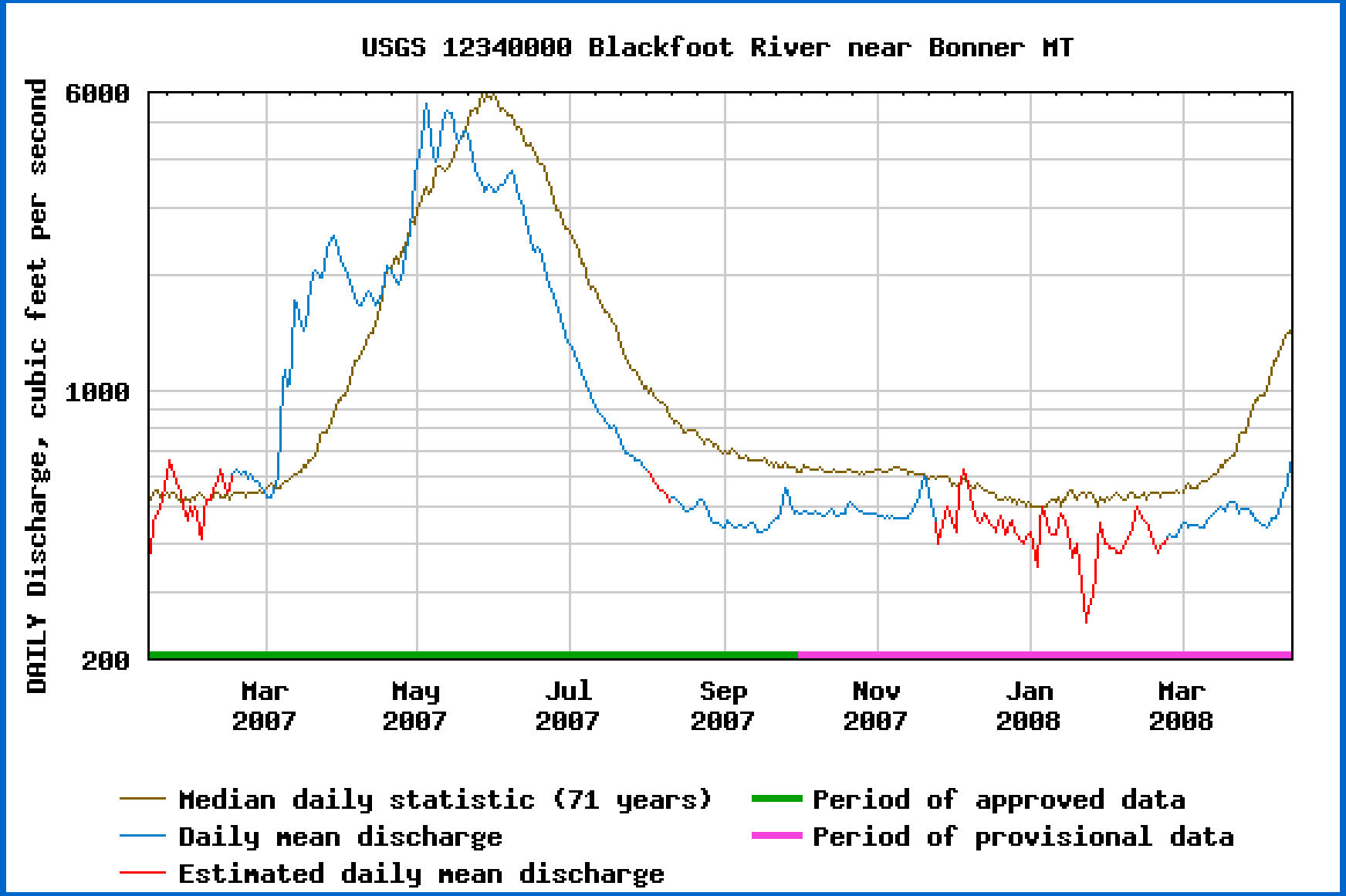

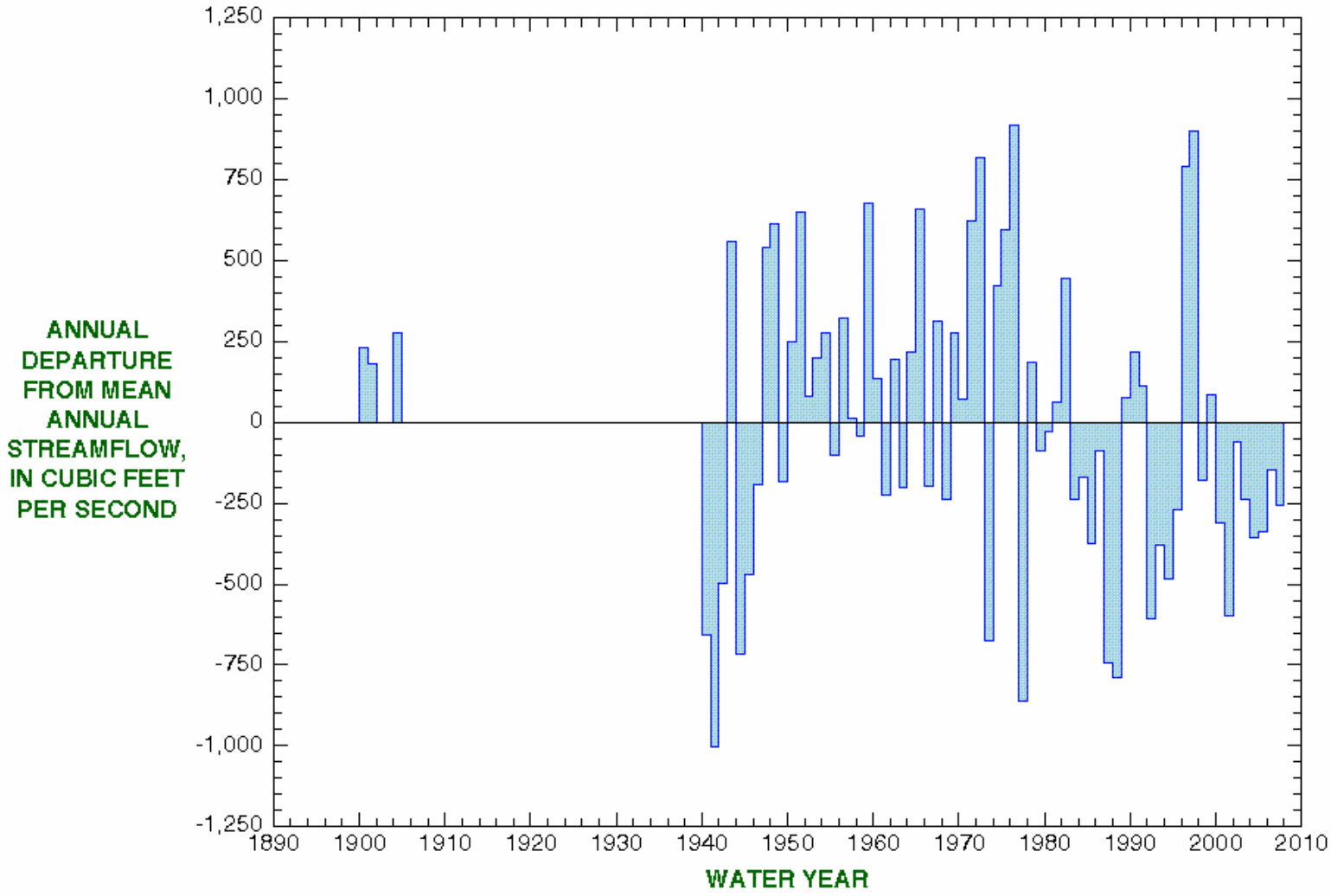

12340000

Blackfoot River near Bonner MT

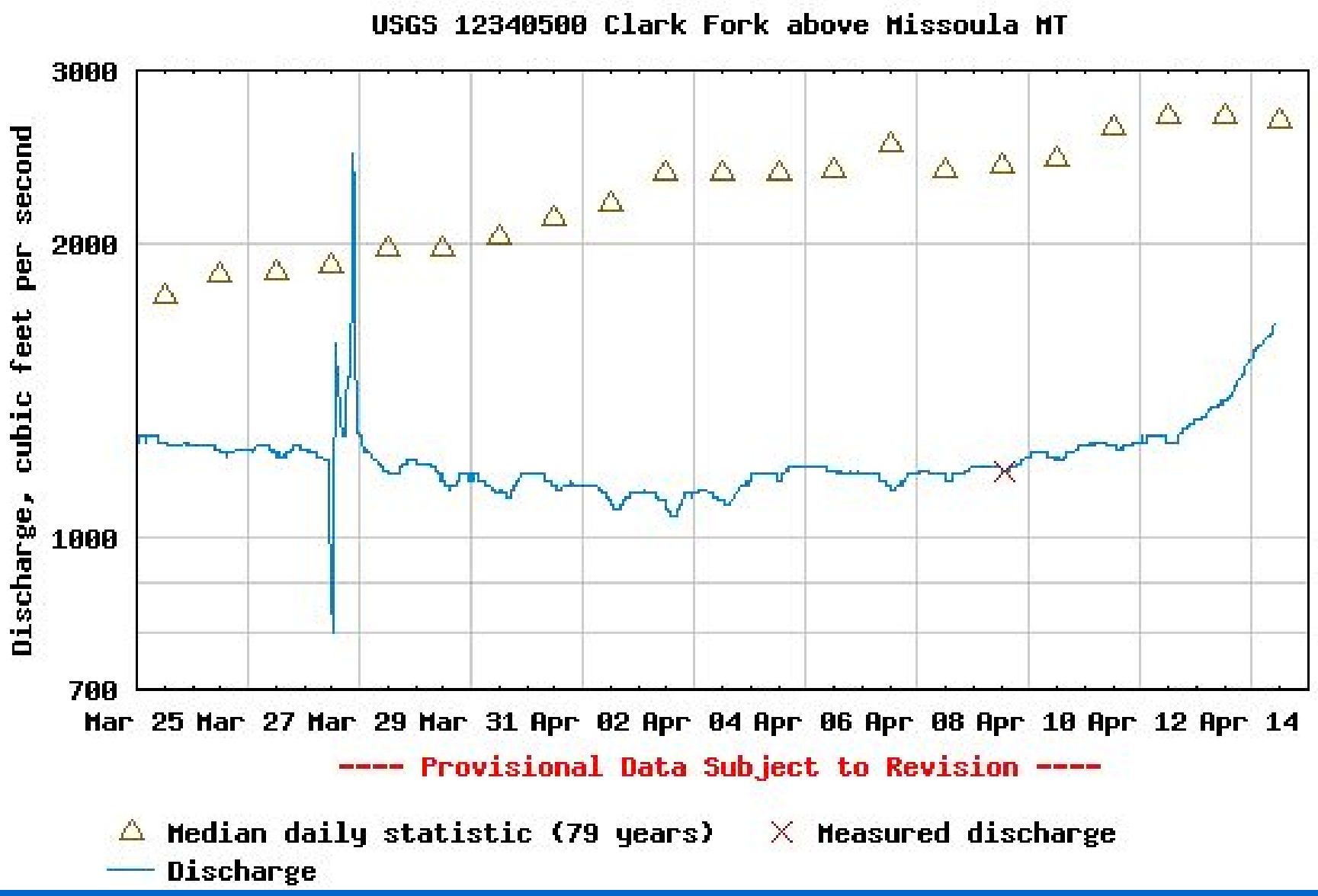
USGS 12340500 Clark Fork above Missoula MT
Discharge, cubic feet per second
3000
2000
1000
700
Mar 25 Mar 27 Mar 29 Mar 31 Apr 02 Apr 04 Apr 06 Apr 08 Apr 10 Apr 12 Apr 14
---- Provisional Data Subject to Revision ----
Median daily statistic (79 years)
Measured discharge
Discharge

1,610 cfs on 4-14-2008

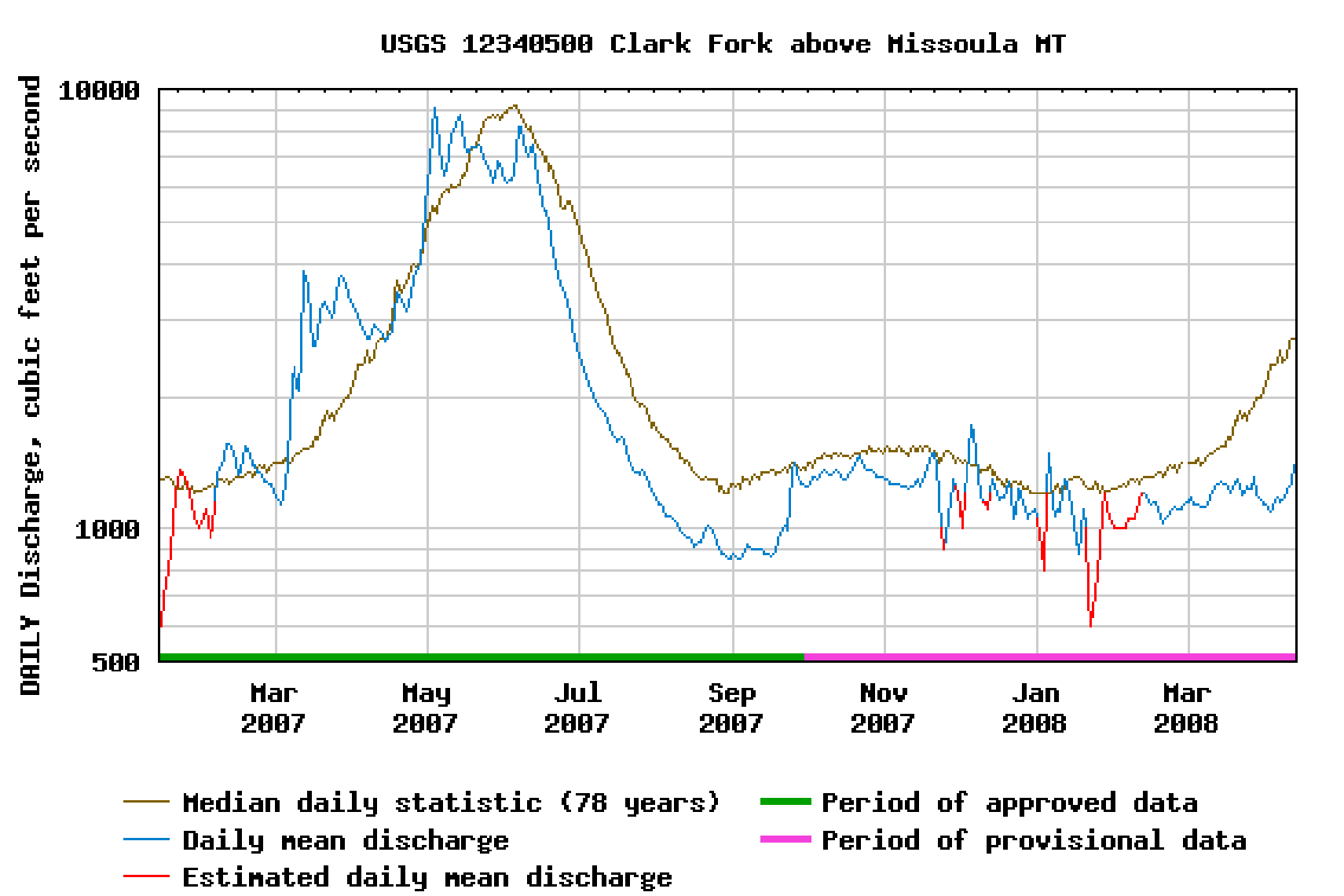

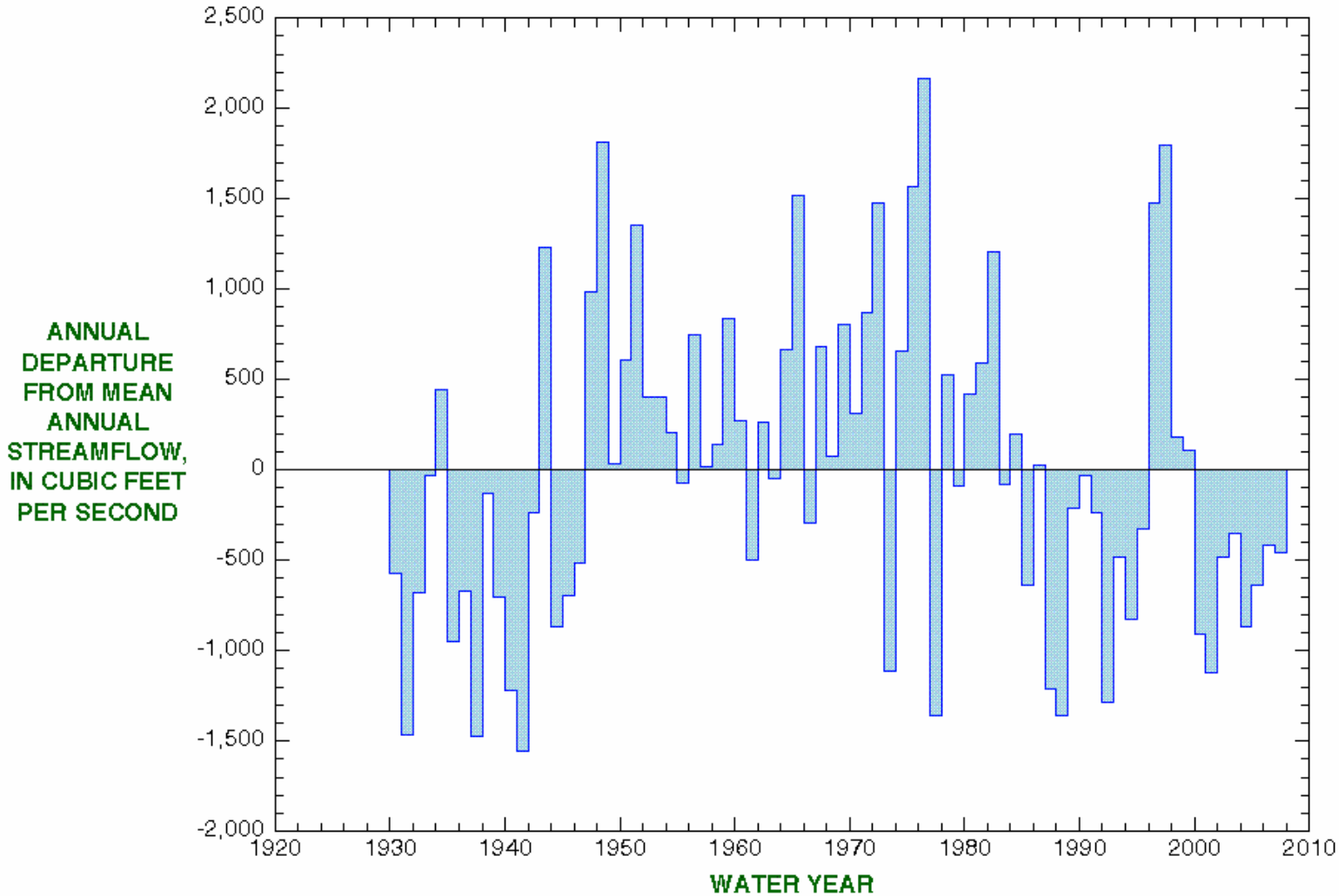

12340500

Clark Fork above Missoula MT

644 cfs on 4-14-2008

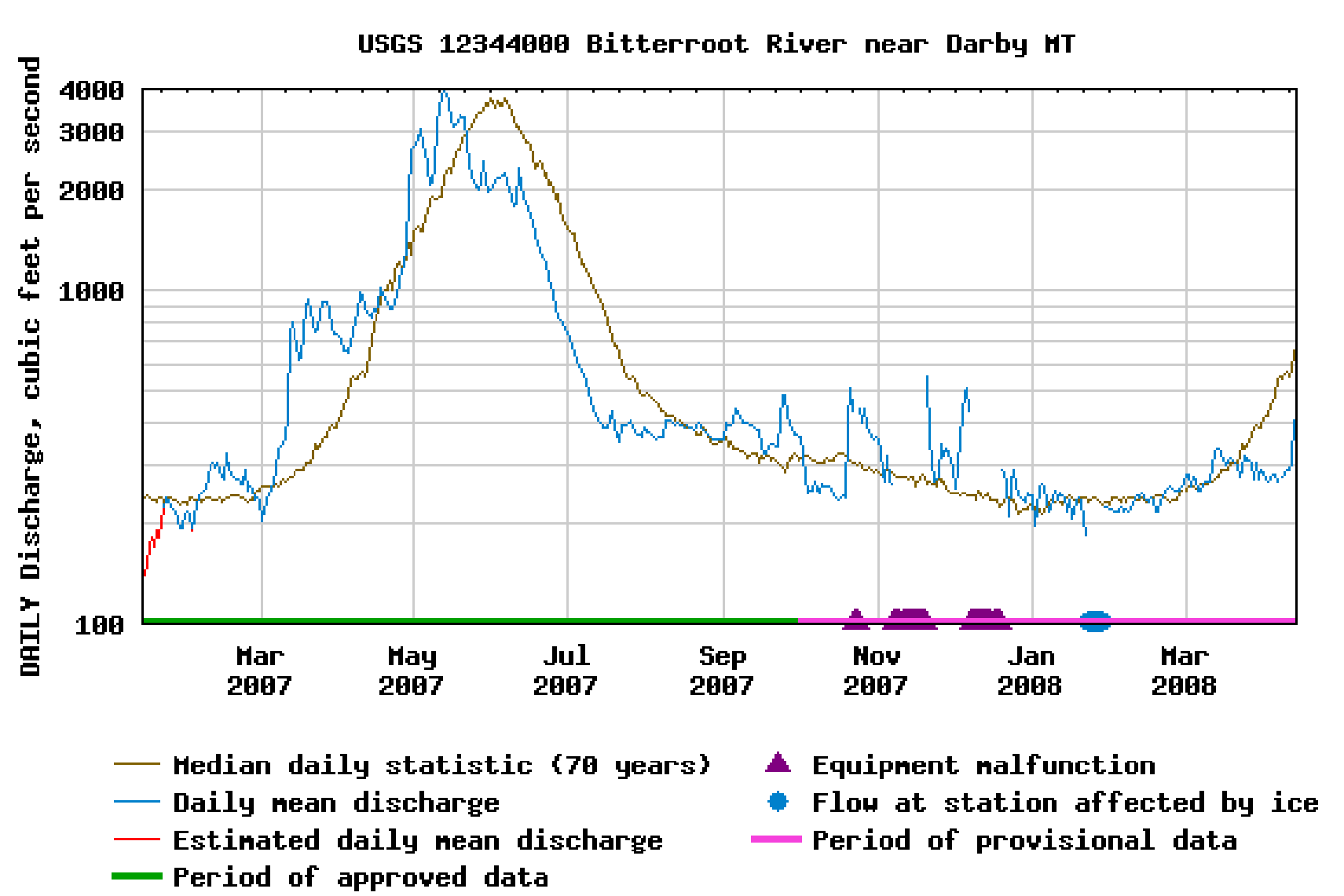

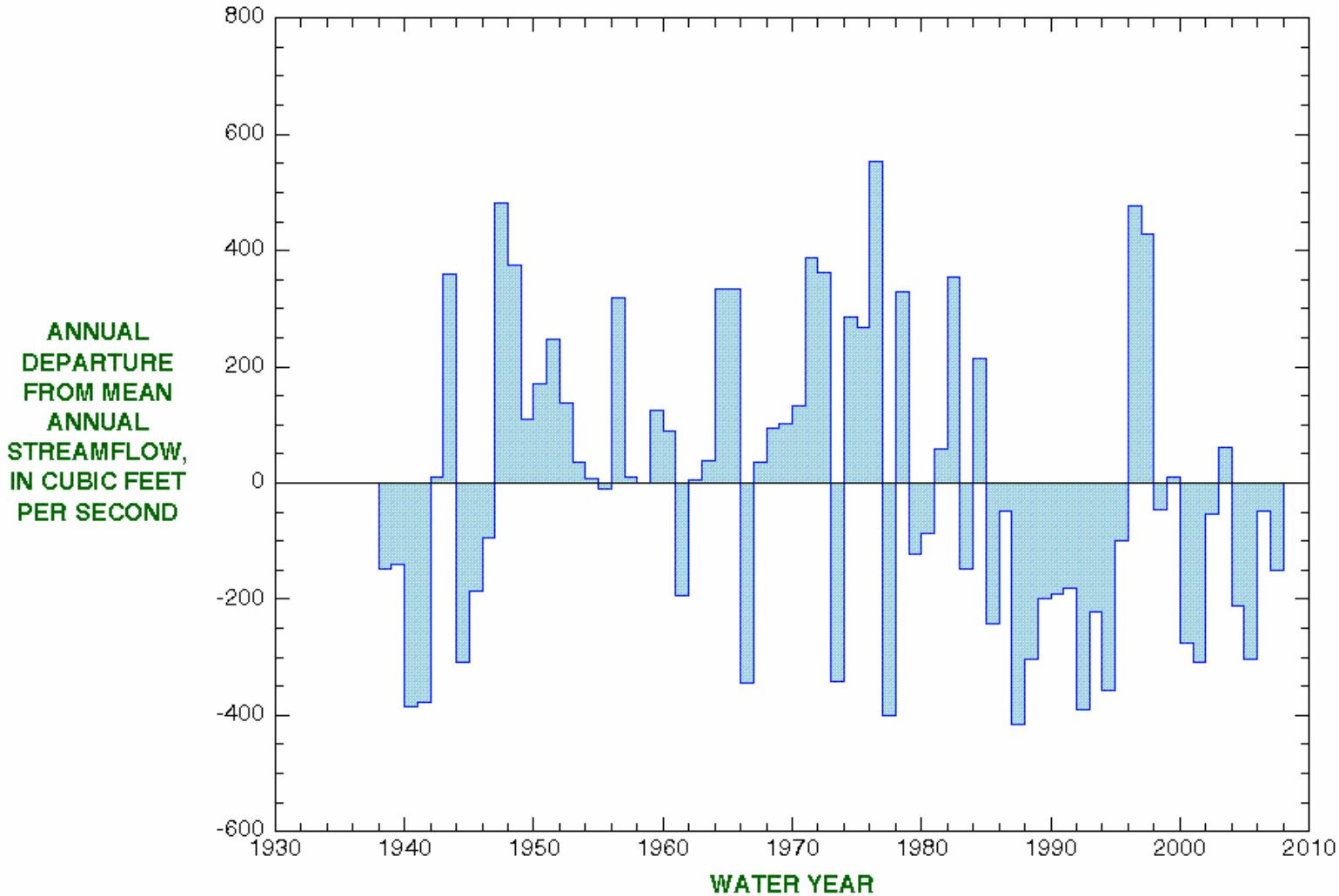

12344000

Bitterroot River near Darby MT

3,440 cfs on 4-14-2008

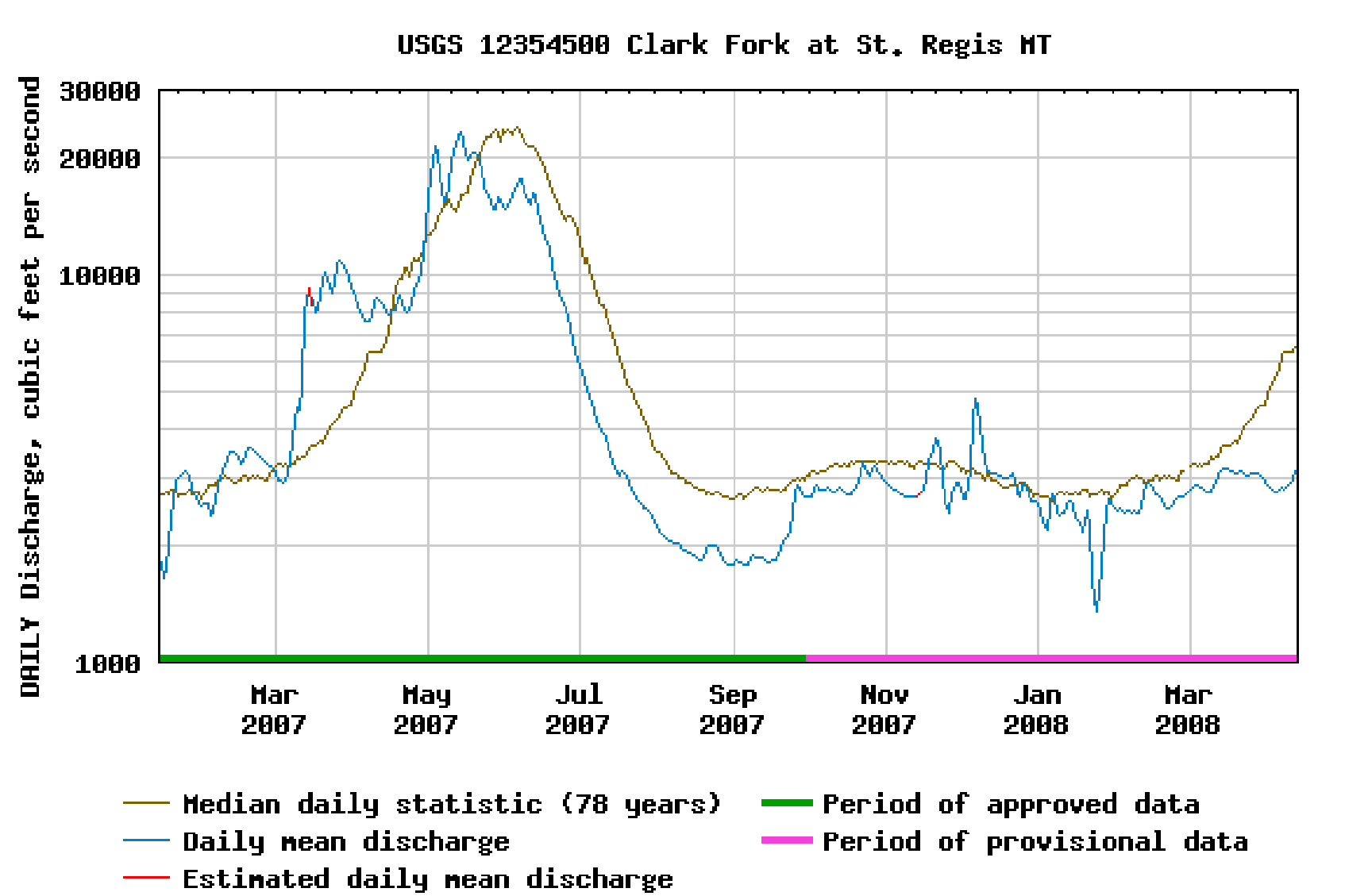

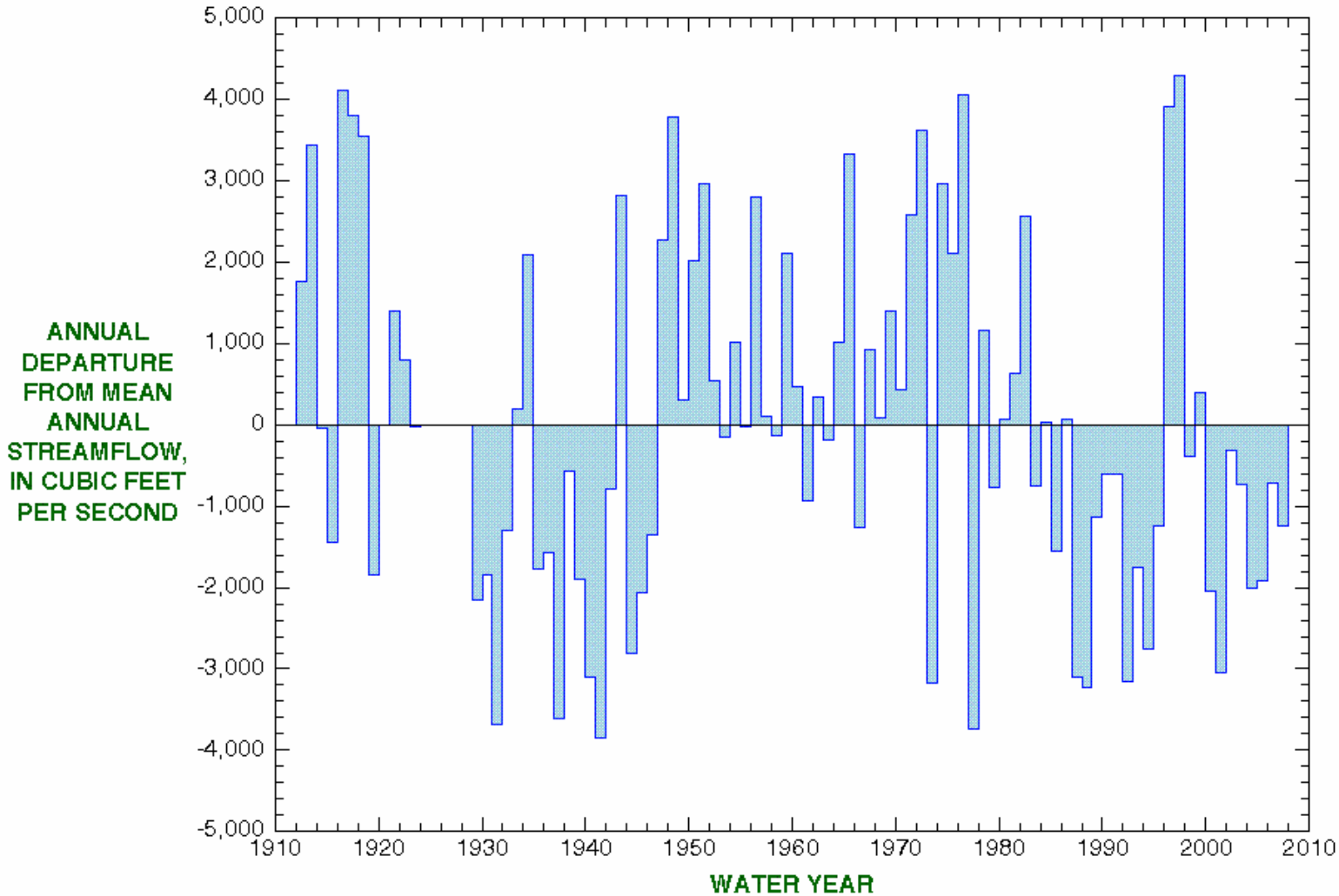

12354500

Clark Fork at St. Regis MT

849 cfs on 4-14-2008

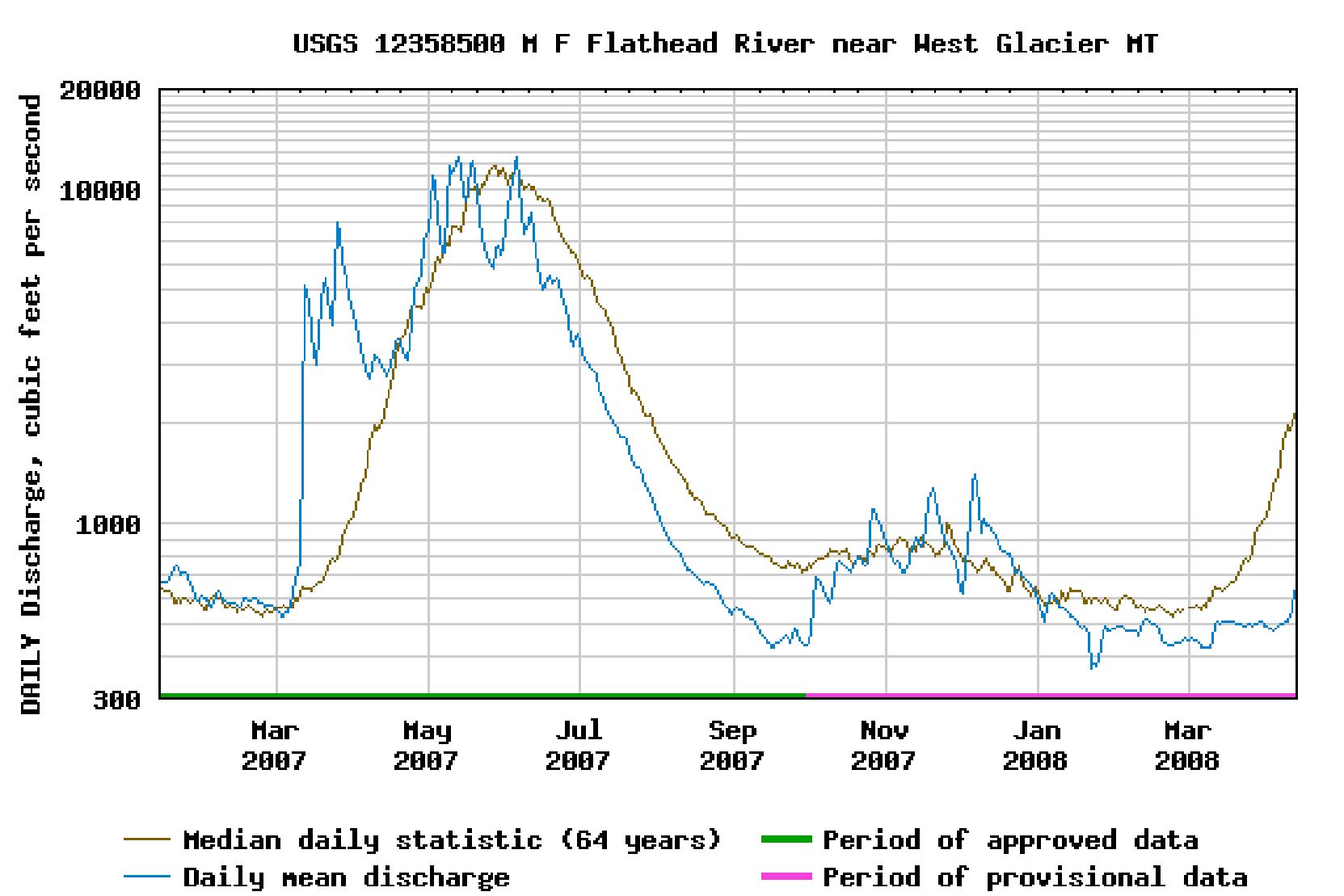

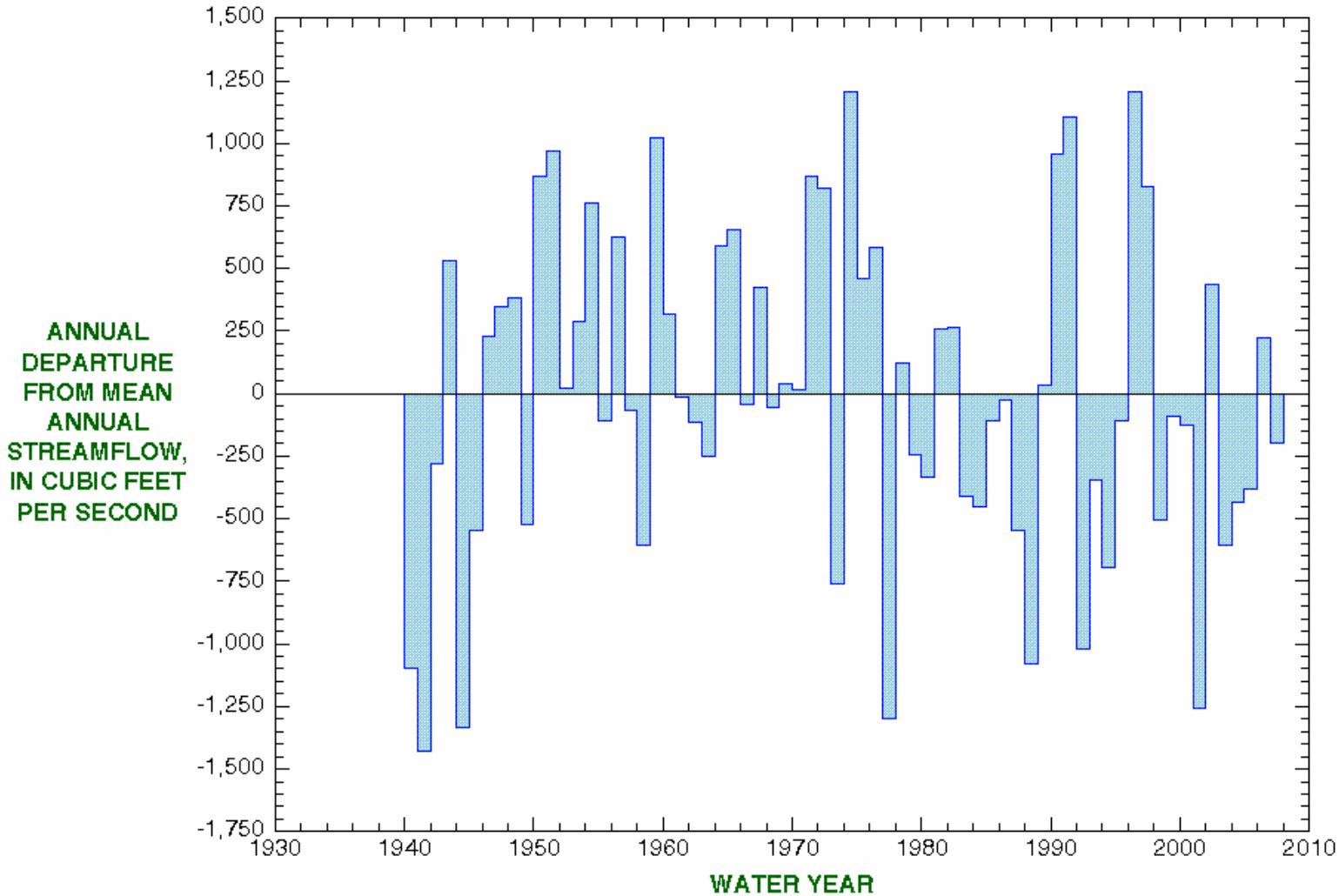

12358500

M F Flathead River near West Glacier MT

8,370 cfs on 4-14-2008

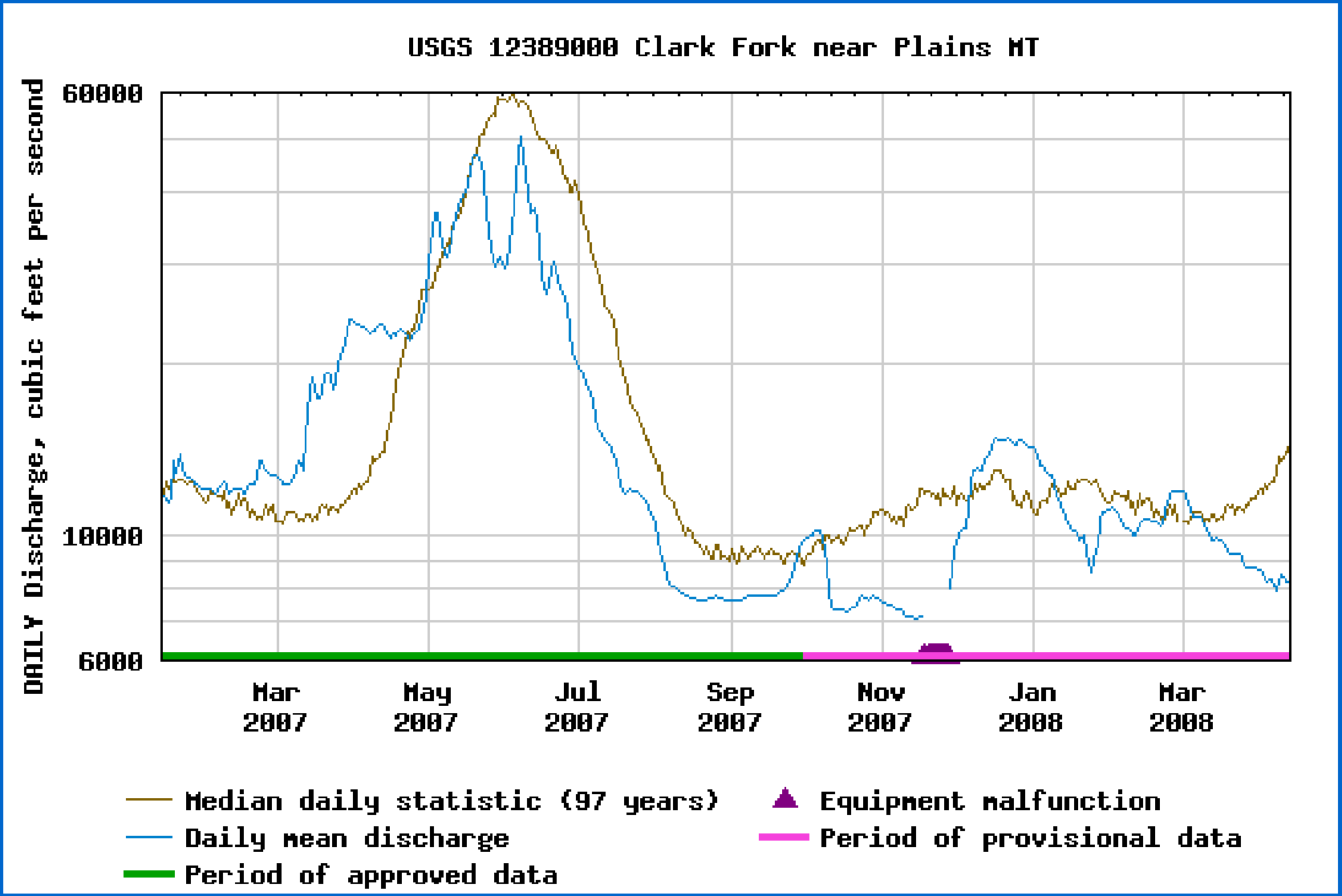

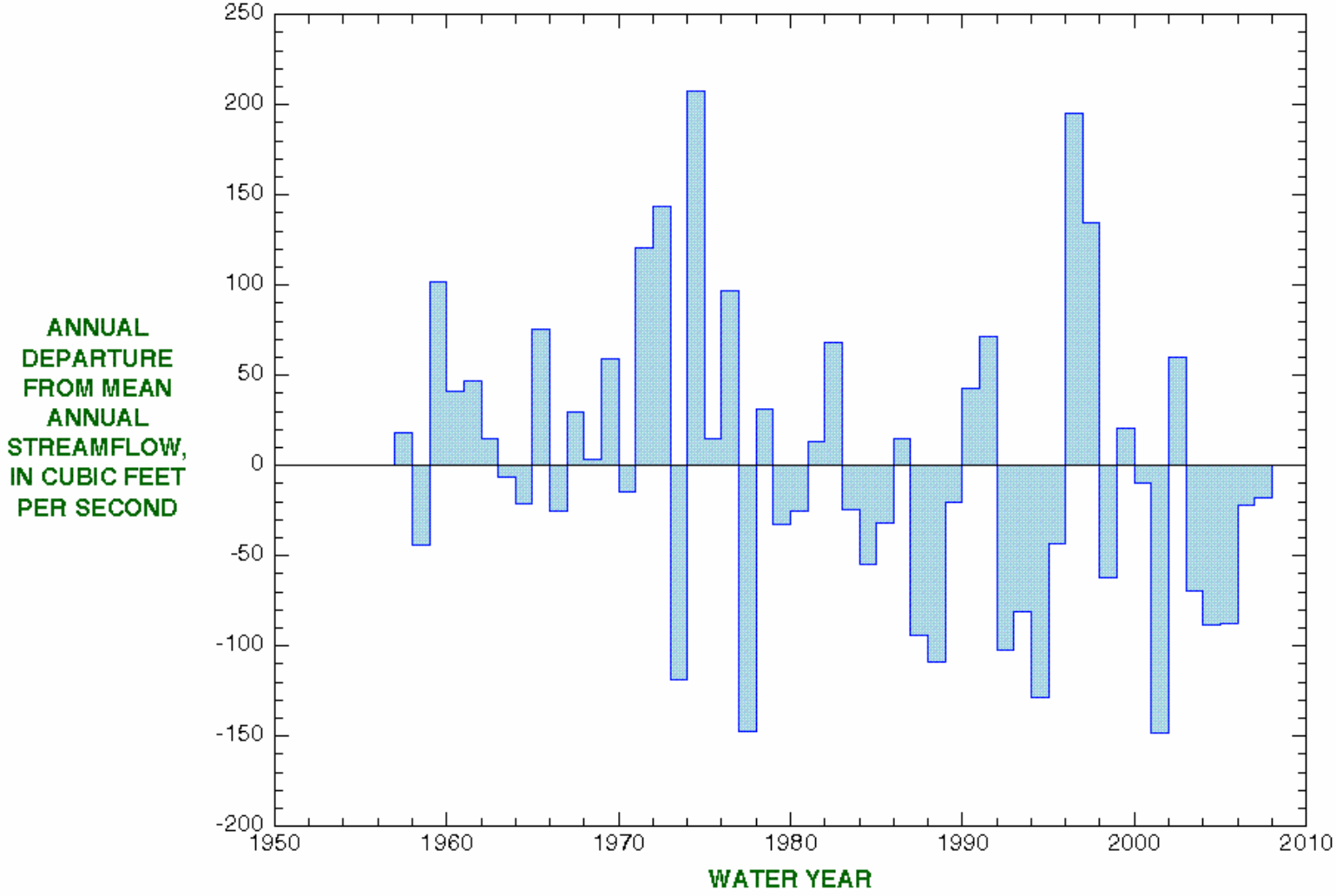

12390700

Prospect Creek at Thompson Falls MT

USGS Home Page: http://usgs.gov

NwisWeb: http://water.usgs.gov/mt/nwis
Access to streamflow (realtime and historical), water quality, and ground water information.

Montana District Home Page: http://mt.usgs.gov
Montana Current Streamflow Conditions